

PLAN @ MANUFACTURING PLANT PLATFORM LEVEL

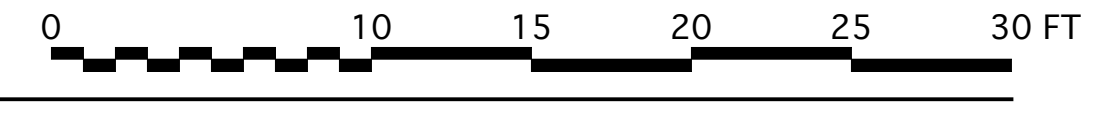
3/16" = 1'-0"

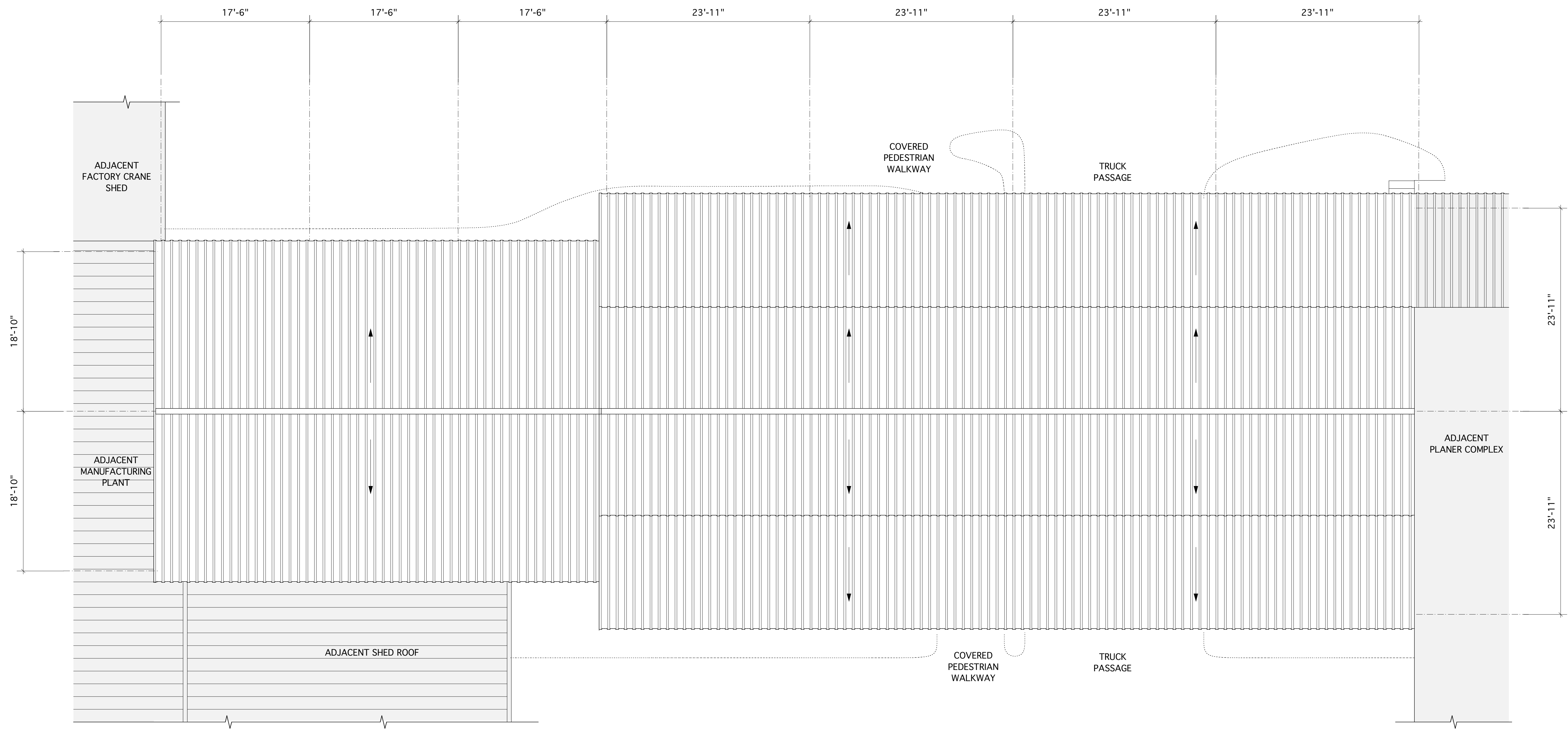
PLAN @ PLANER COMPLEX LEVEL

3/16" = 1'-0"

SOUTH MONORAIL TUNNEL #1: PLAN

FEET 3/16" = 1'-0"

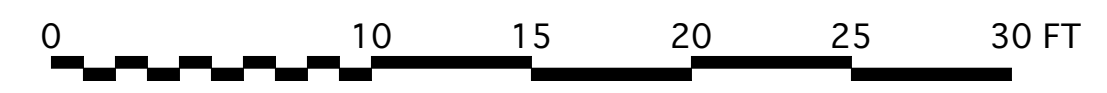




ROOF PLAN
3/16" = 1'-0"

SOUTH MONORAIL TUNNEL #1: ROOF PLAN

FEET 3/16" = 1'-0"



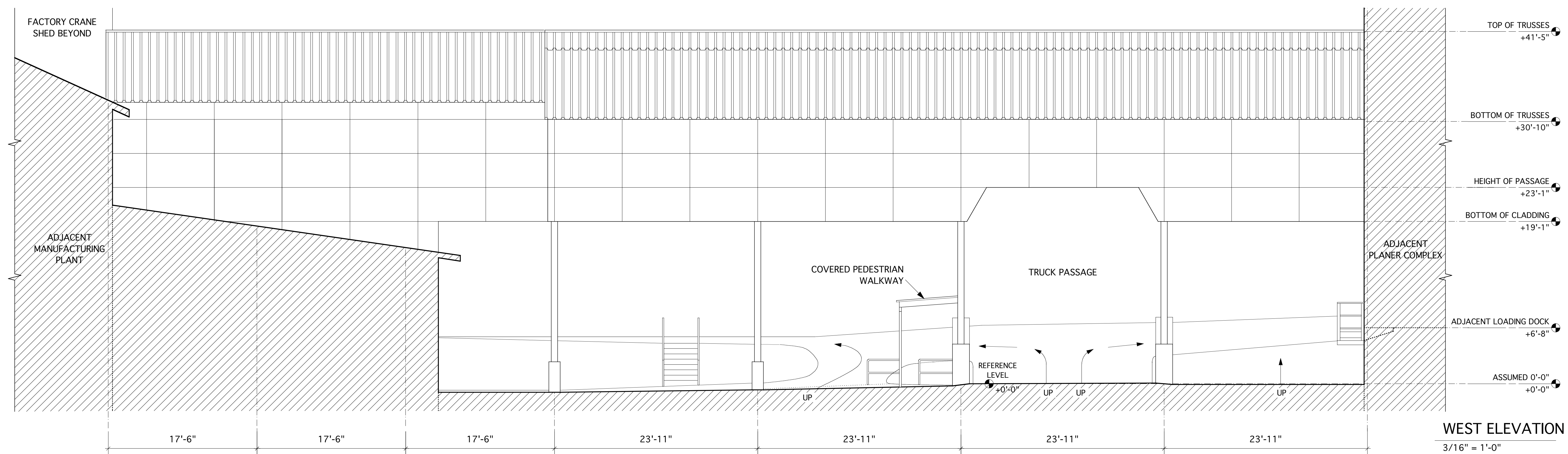
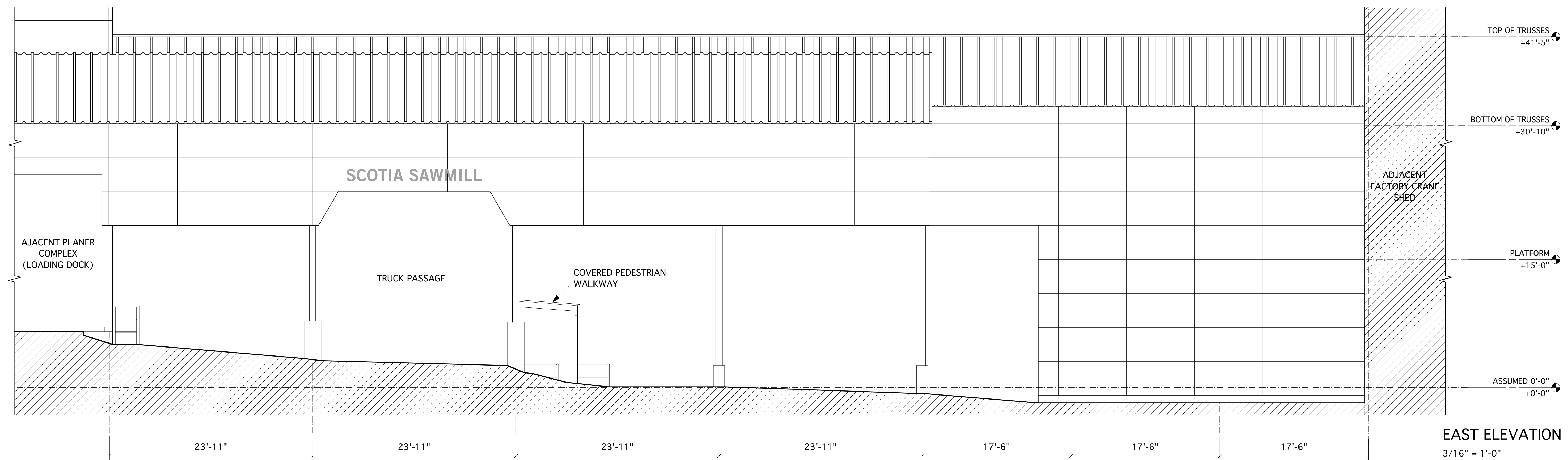
DELINEATED BY: LAWRENCE MATOTT
JULY 4, 2018
NATIONAL PARK SERVICE
UNITED STATES DEPARTMENT OF THE INTERIOR

BUILDING DOCUMENTATION AND RECORDING: HRC SCOTIA MITIGATION AND REPORTING PROGRAM
SOUTH MONORAIL TUNNEL #1, HUMBOLDT REDWOOD COMPANY, SCOTIA, HUMBOLDT COUNTY, CALIFORNIA, 95565

SHEET
2 of 4

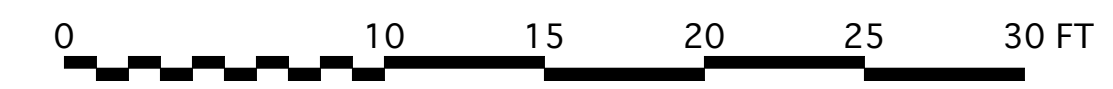
AMERICAN HISTORIC
LIBRARY OF CONGRESS
BUILDING SURVEY
INDEX NUMBER
No. _____

IF REPRODUCED, PLEASE CREDIT: HISTORIC AMERICAN BUILDING SURVEY, NATIONAL PARK SERVICE, NAME OF DELINEATOR, DATE OF THE DRAWING

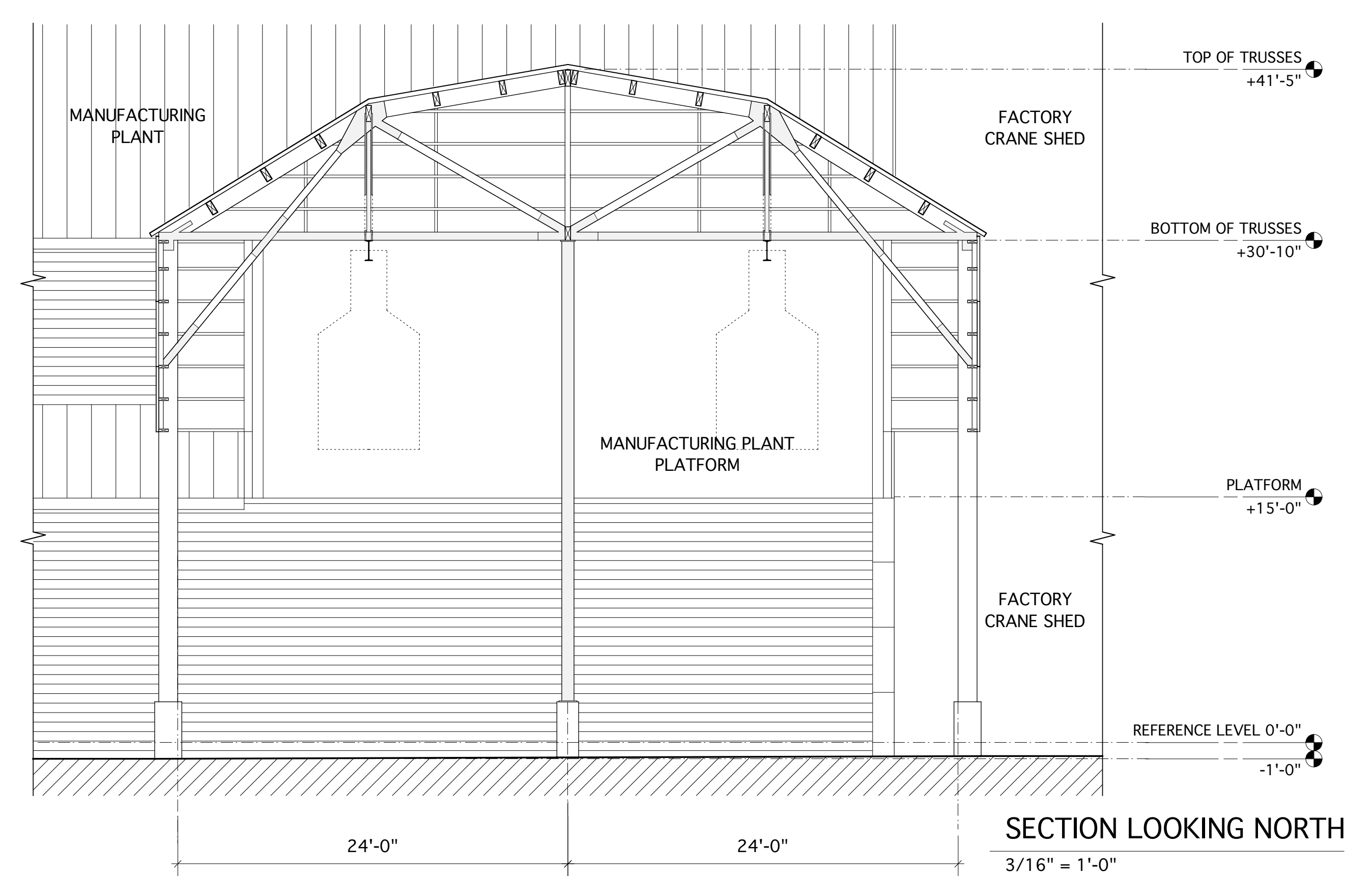
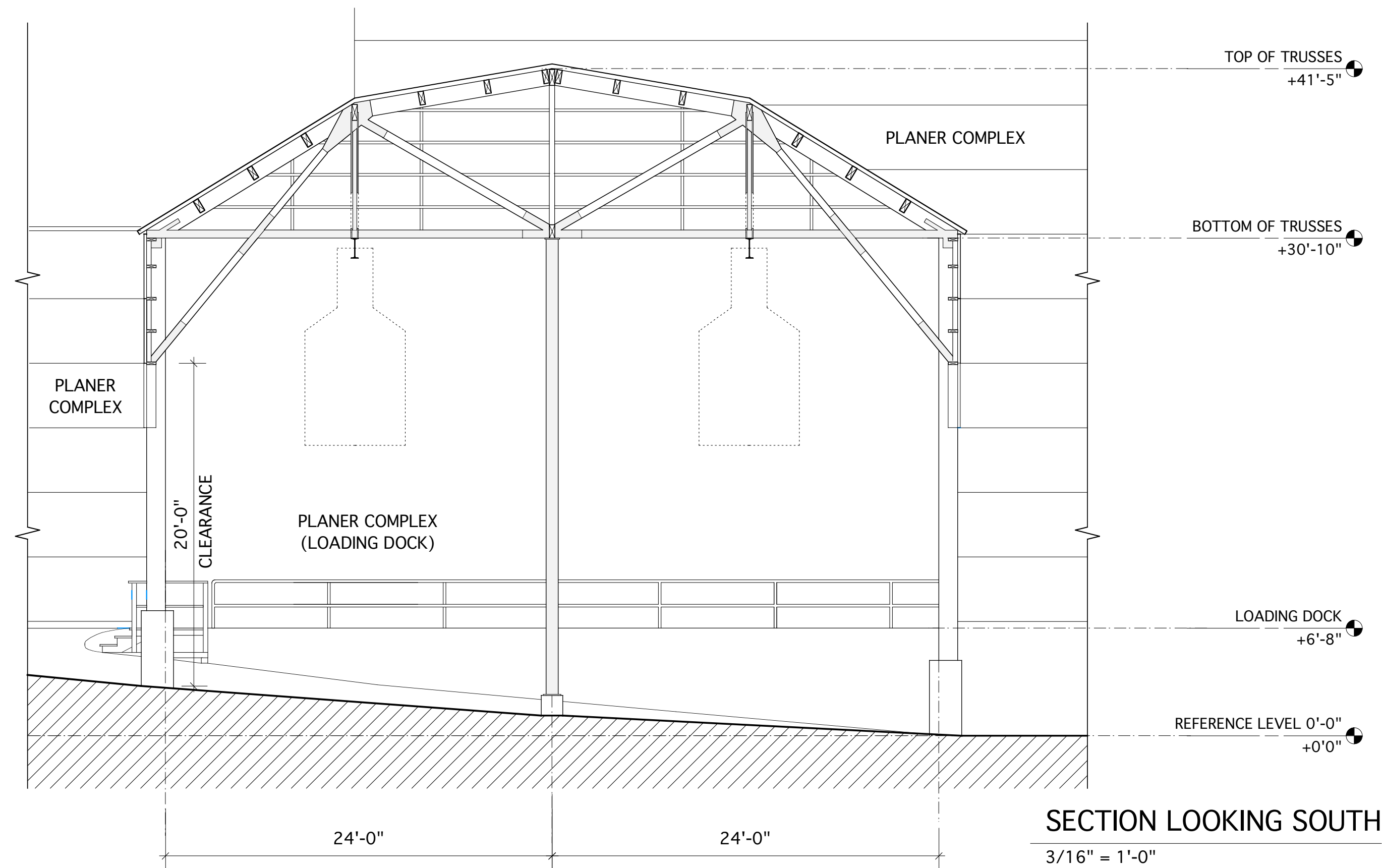
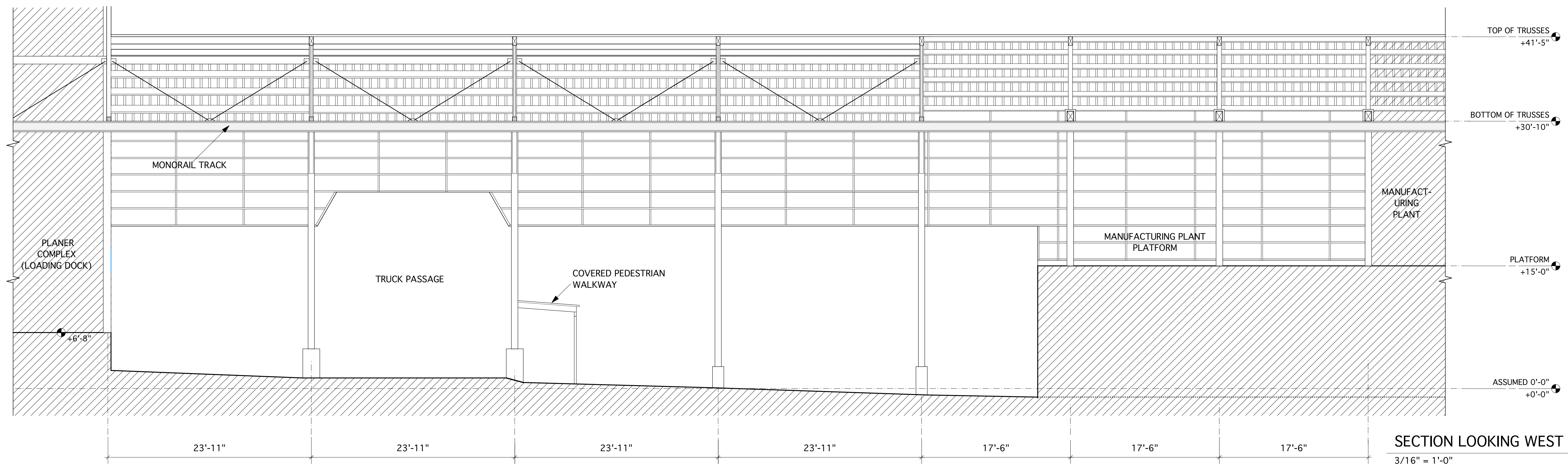


SOUTH MONORAIL TUNNEL #1: ELEVATIONS

FEET 3/16" = 1'-0"

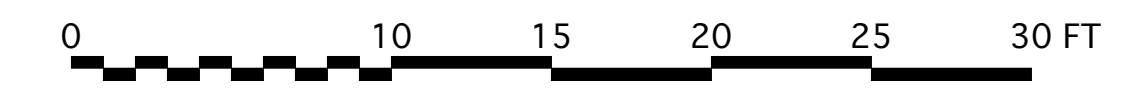


AMERICAN HISTORIC BUILDING SURVEY No. _____
 SHEET 3 of 4
BUILDING DOCUMENTATION AND RECORDING: HRC SCOTIA MITIGATION AND REPORTING PROGRAM
SOUTH MONORAIL TUNNEL #1, HUMBOLDT REDWOOD COMPANY, SCOTIA, HUMBOLDT COUNTY, CALIFORNIA, 95565
 DELINEATED BY: LAWRENCE MATOTT
 JULY 4, 2018
 NATIONAL PARK SERVICE
 UNITED STATES DEPARTMENT OF THE INTERIOR
 IF REPRODUCED, PLEASE CREDIT: HISTORIC AMERICAN BUILDING SURVEY, NATIONAL PARK SERVICE, NAME OF DELINEATOR, DATE OF THE DRAWING

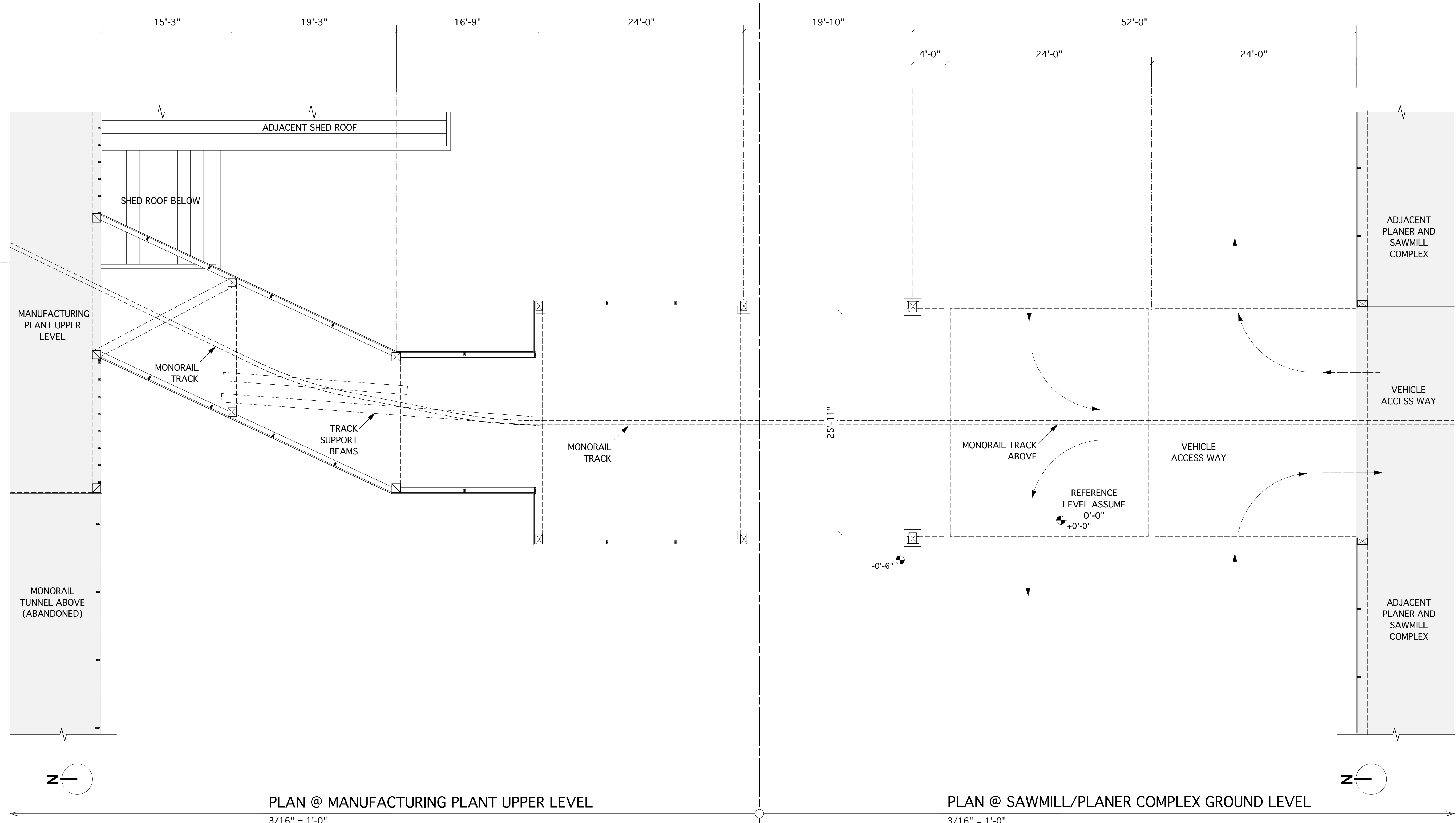


SOUTH MONORAIL TUNNEL #1: SECTIONS

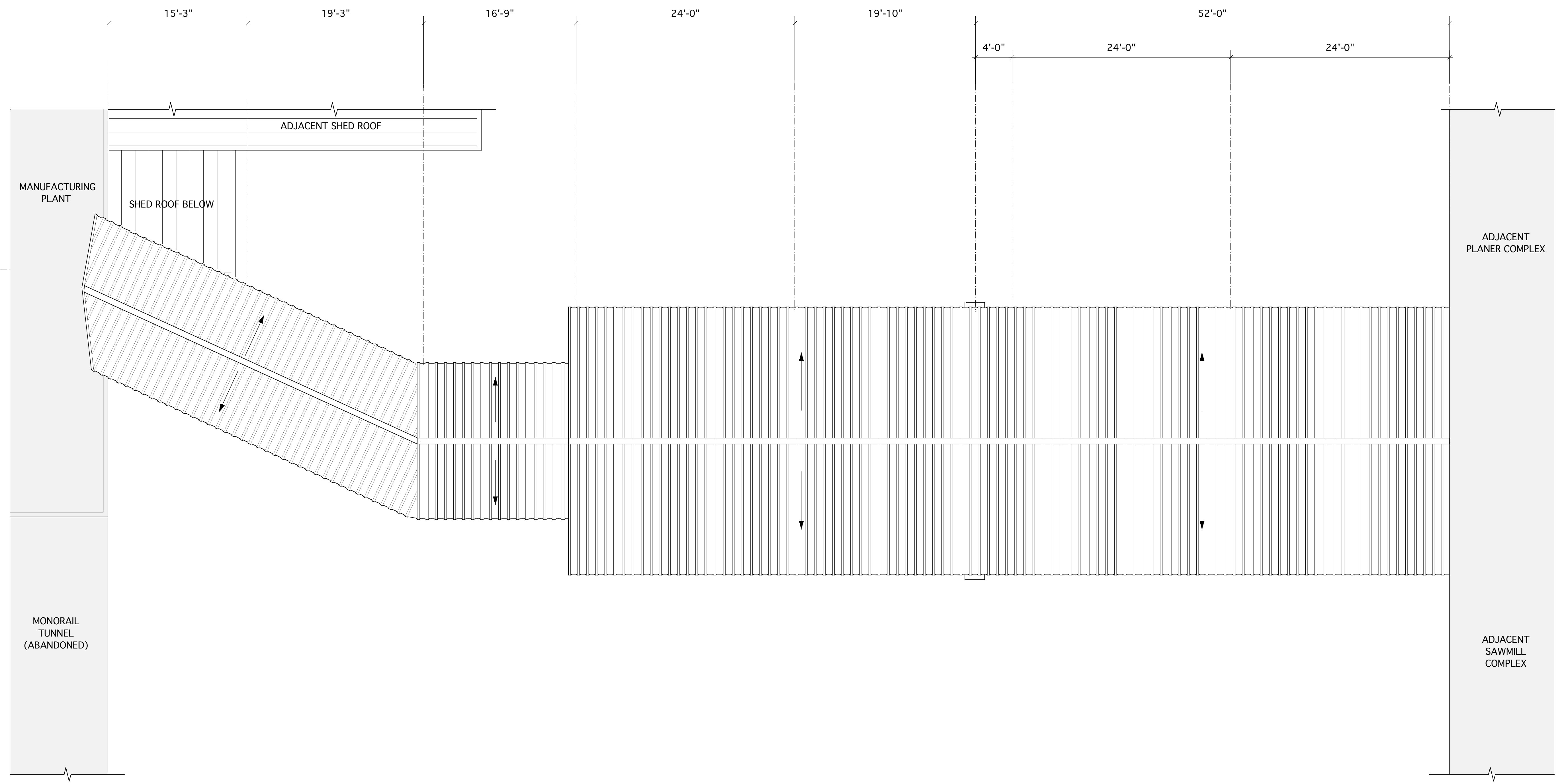
FEET 3/16" = 1'-0"



AMERICAN HISTORIC BUILDING SURVEY INDEX NUMBER
 SHEET 4 OF 4
 BUILDING DOCUMENTATION AND RECORDING: HRC SCOTIA MITIGATION AND REPORTING PROGRAM
 SOUTH MONORAIL TUNNEL #1, HUMBOLDT REDWOOD COMPANY, SCOTIA, HUMBOLDT COUNTY, CALIFORNIA, 95565
 DELINEATED BY: LAWRENCE MATOTT
 JULY 4, 2018
 NATIONAL PARK SERVICE
 UNITED STATES DEPARTMENT OF THE INTERIOR
 IF REPRODUCED, PLEASE CREDIT: HISTORIC AMERICAN BUILDING SURVEY, NATIONAL PARK SERVICE, NAME OF DELINEATOR, DATE OF THE DRAWING



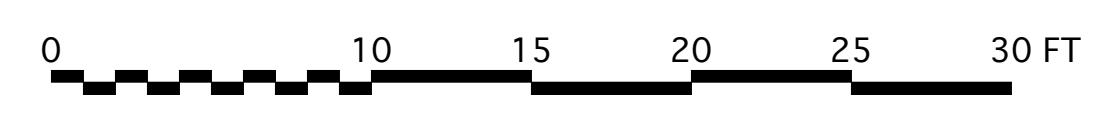
SOUTH MONORAIL TUNNEL #2: PLAN FEET 3/16" = 1'-0" 0 10 15 20 25 30 FT



ROOF PLAN
3/16" = 1'-0"

SOUTH MONORAIL TUNNEL #2: ROOF PLAN

FEET 3/16" = 1'-0"



DELINEATED BY: LAWRENCE MATOTT
JULY 4, 2018
NATIONAL PARK SERVICE
UNITED STATES DEPARTMENT OF THE INTERIOR

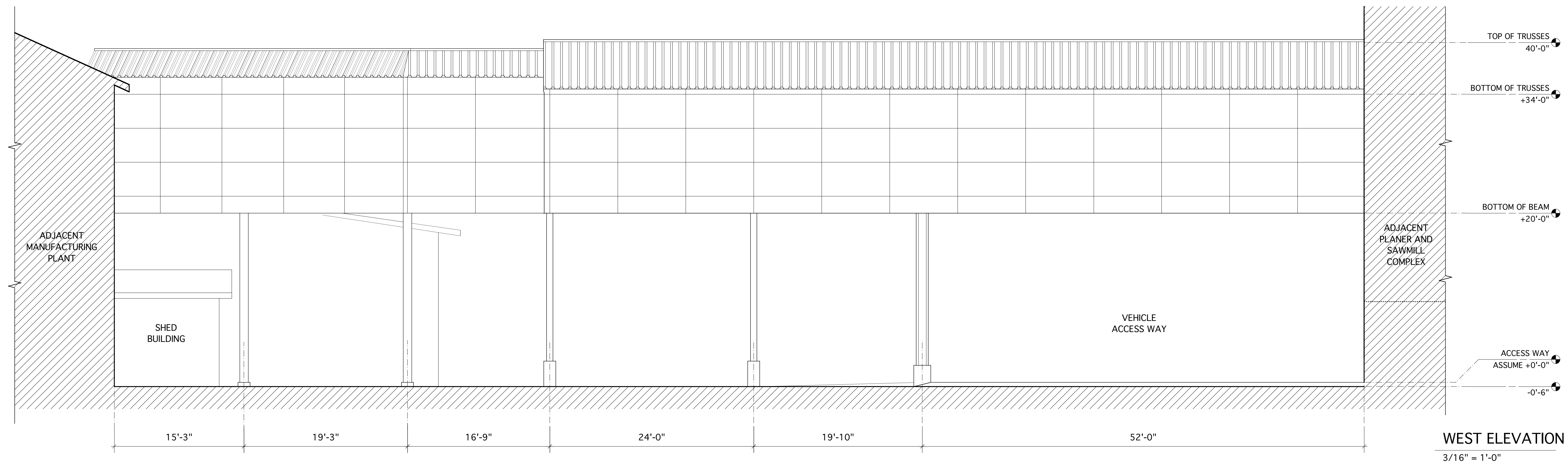
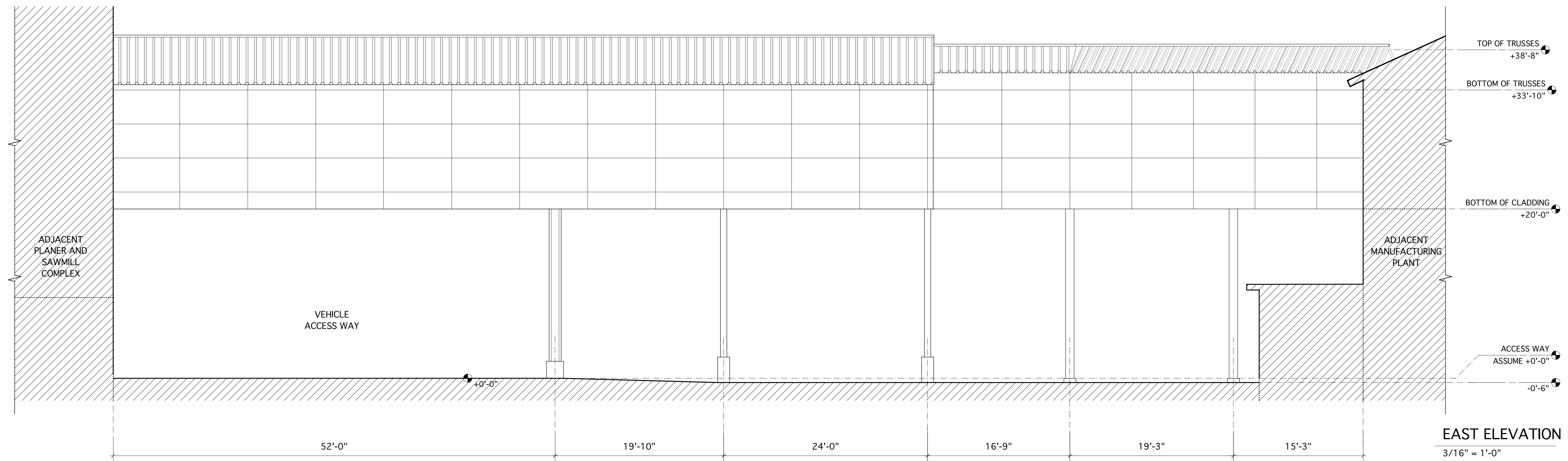
BUILDING DOCUMENTATION AND RECORDING: HRC SCOTIA MITIGATION AND REPORTING PROGRAM
SOUTH MONORAIL TUNNEL #2, HUMBOLDT REDWOOD COMPANY, SCOTIA, HUMBOLDT COUNTY, CALIFORNIA, 95565

SHEET
2 of 4

AMERICAN HISTORIC
BUILDING SURVEY
No. _____

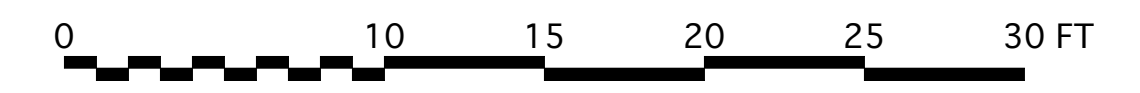
LIBRARY OF CONGRESS
INDEX NUMBER

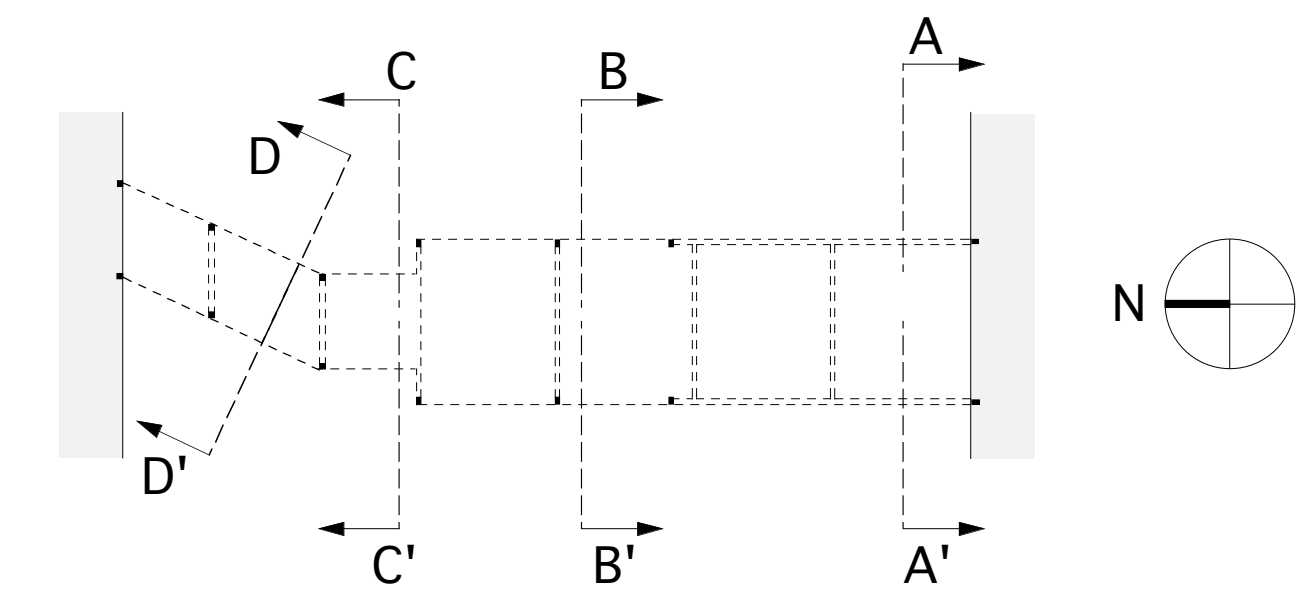
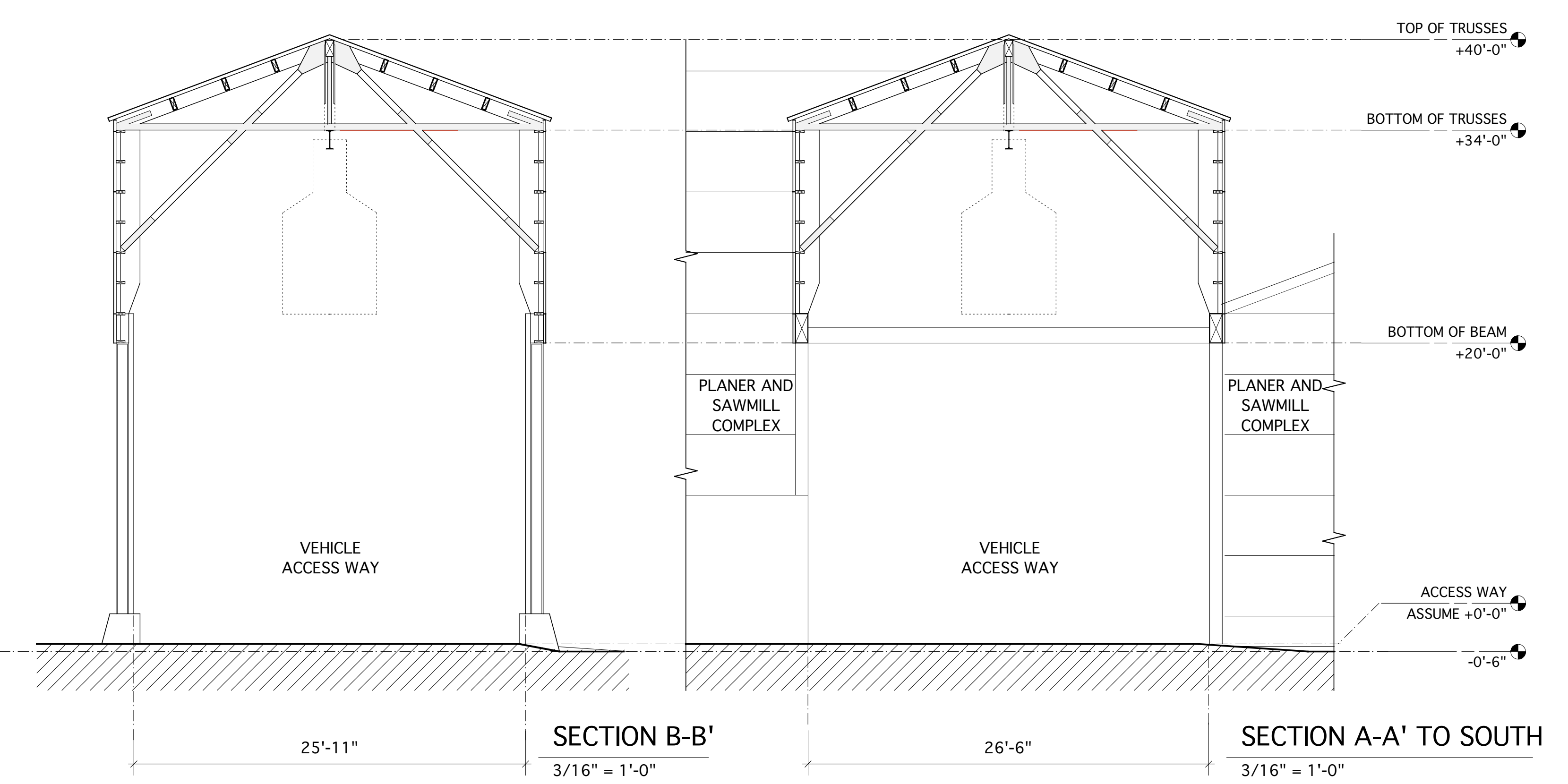
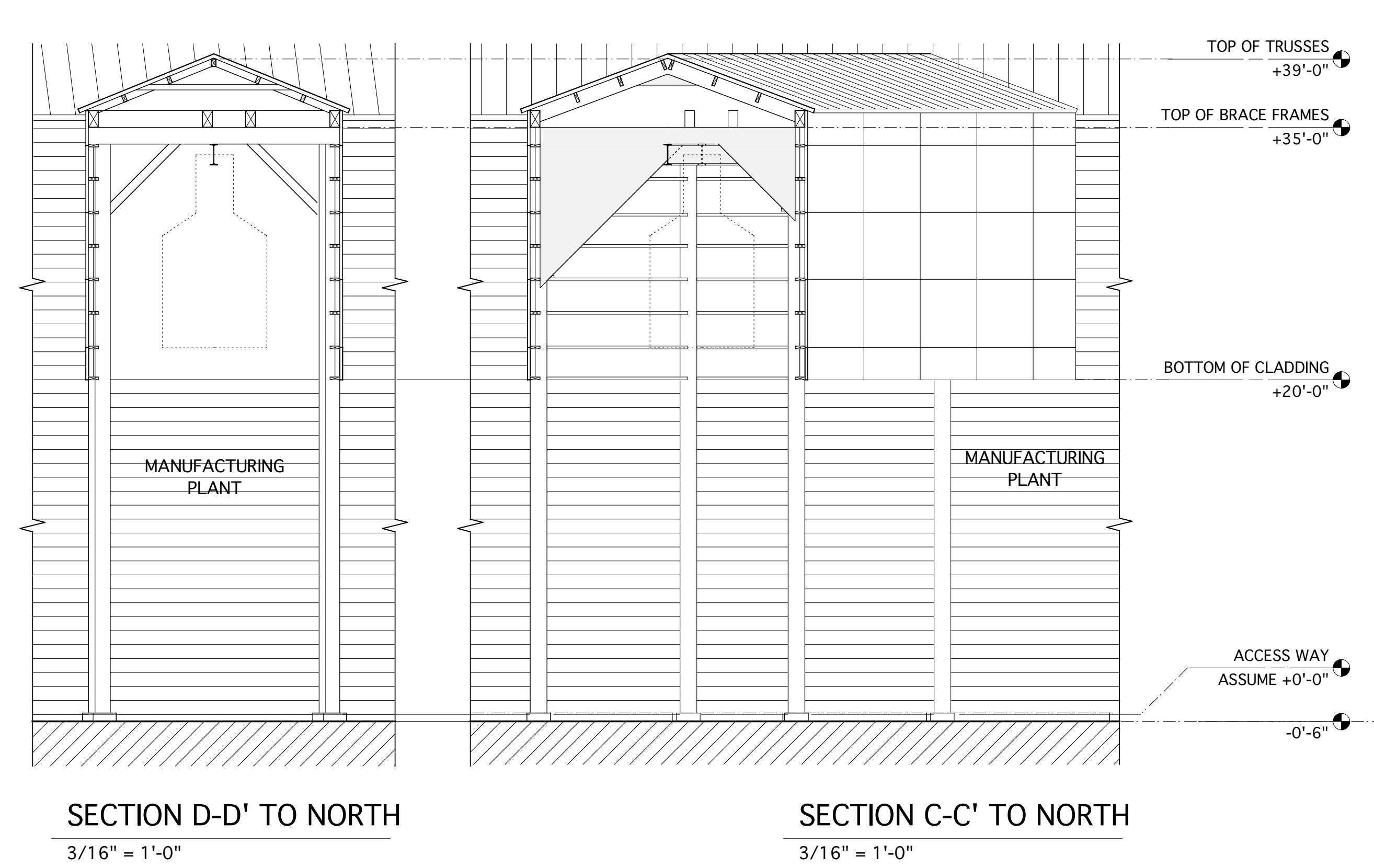
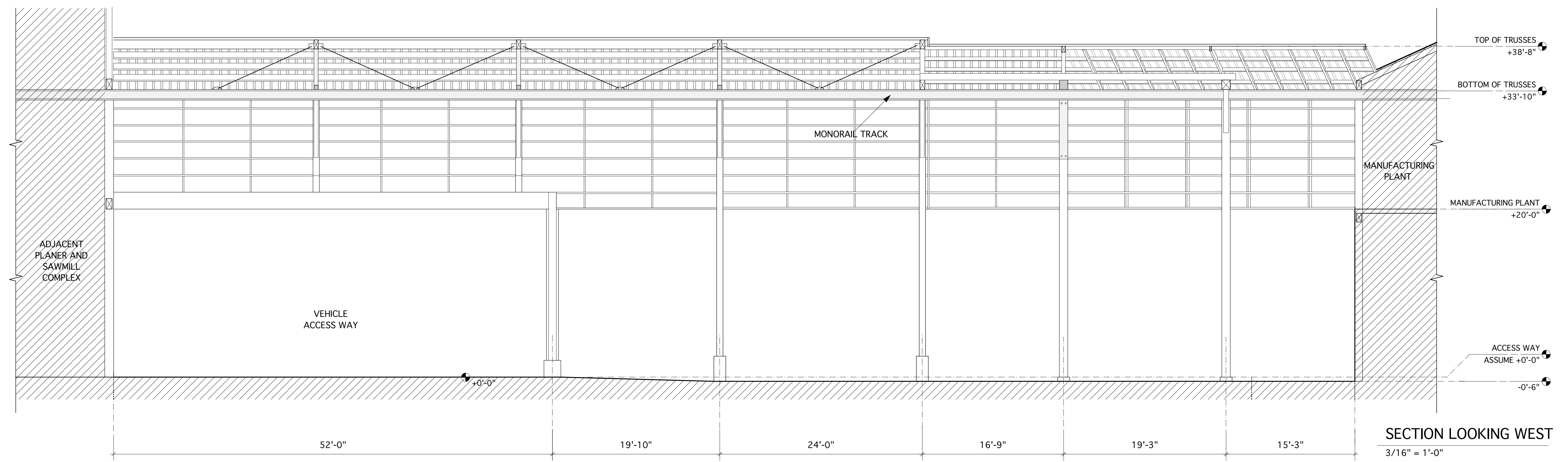
IF REPRODUCED, PLEASE CREDIT: HISTORIC AMERICAN BUILDING SURVEY, NATIONAL PARK SERVICE, NAME OF DELINEATOR, DATE OF THE DRAWING



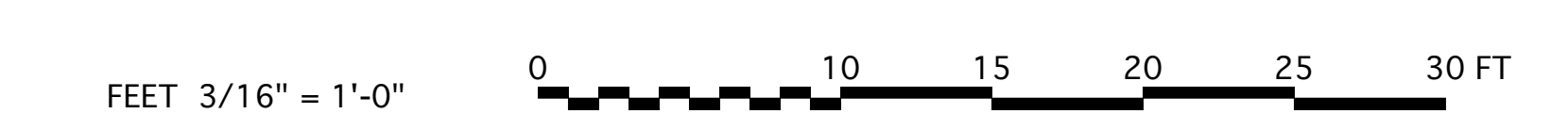
SOUTH MONORAIL TUNNEL #2: ELEVATIONS

FEET 3/16" = 1'-0"

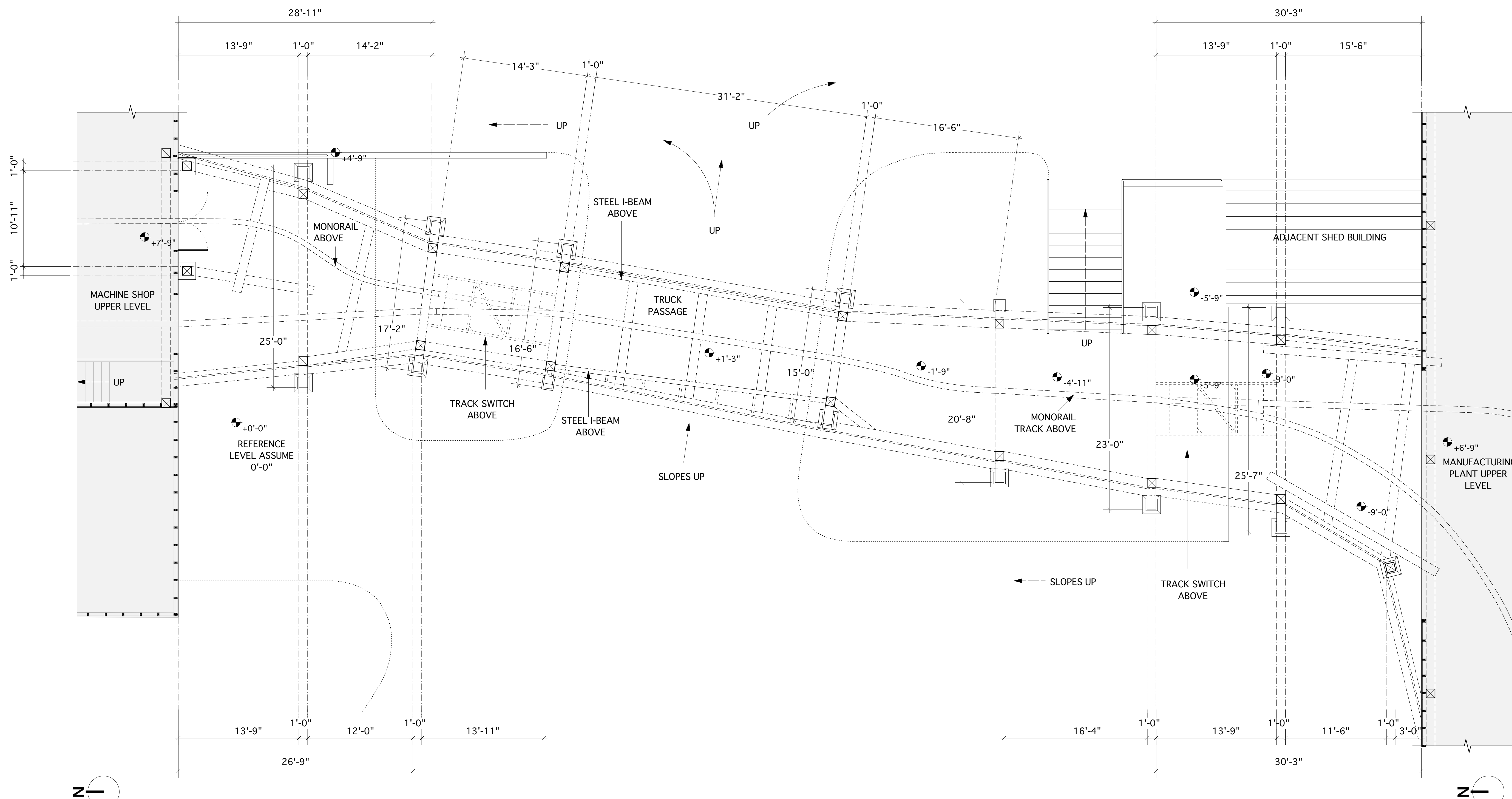




SOUTH MONORAIL TUNNEL #2: SECTIONS



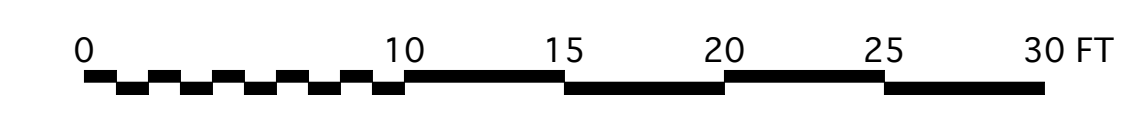
A'



PLAN @ LEVEL +15'-0"
3/16" = 1'-0"

NORTH MONORAIL TUNNEL: PLAN

FEET 3/16" = 1'-0"



DELINEATED BY: LAWRENCE MATOTT

JULY 4, 2018

NATIONAL PARK SERVICE

UNITED STATES DEPARTMENT OF THE INTERIOR

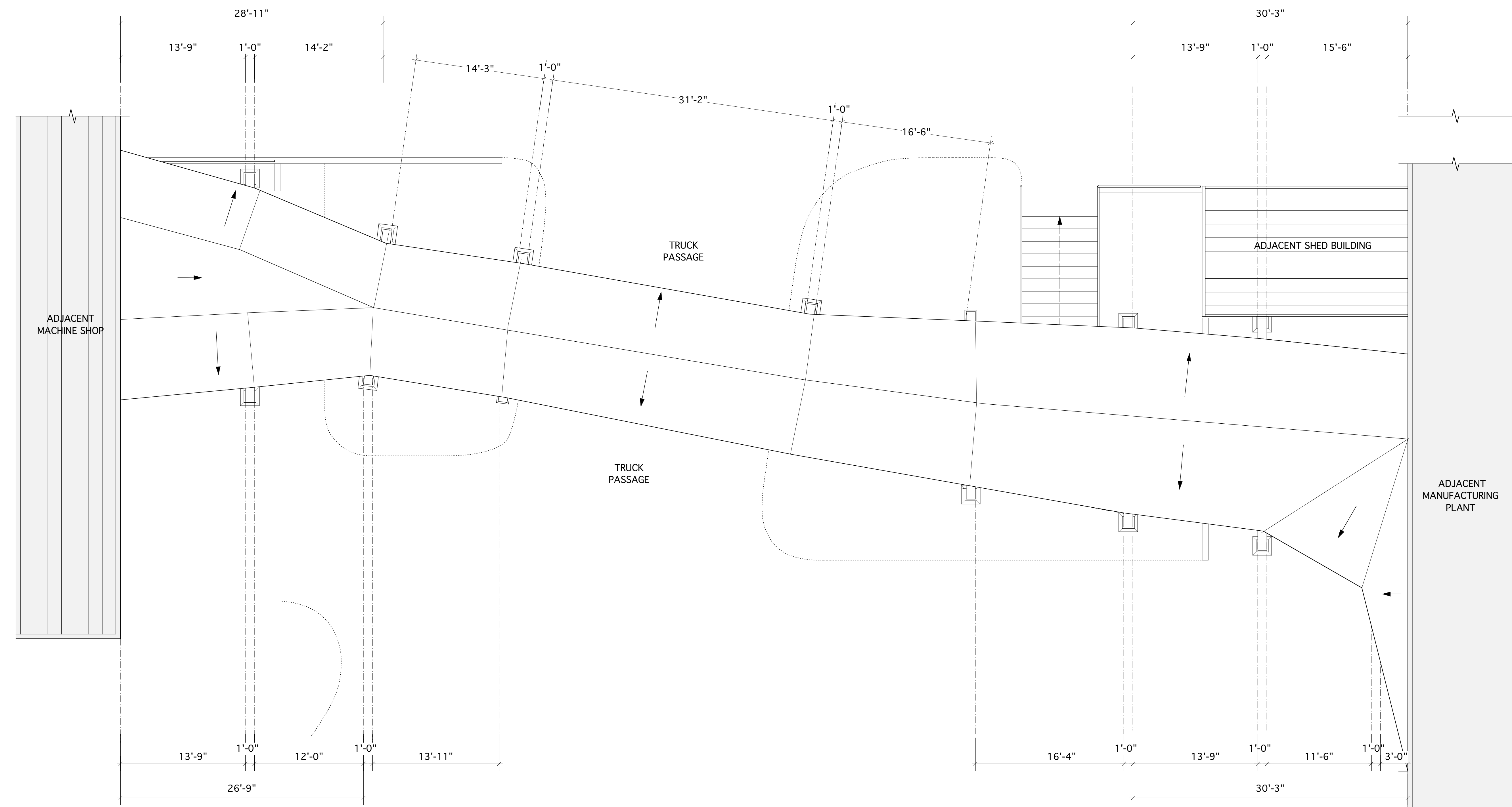
BUILDING DOCUMENTATION AND RECORDING: HRC SCOTIA MITIGATION AND REPORTING PROGRAM
NORTH MONORAIL TUNNEL, HUMBOLDT REDWOOD COMPANY, SCOTIA, HUMBOLDT COUNTY, CALIFORNIA, 95565

SHEET
1 OF 4

AMERICAN HISTORIC
BUILDING SURVEY
INDEX NUMBER

IF REPRODUCED, PLEASE CREDIT: HISTORIC AMERICAN BUILDING SURVEY, NATIONAL PARK SERVICE, NAME OF DELINEATOR, DATE OF THE DRAWING

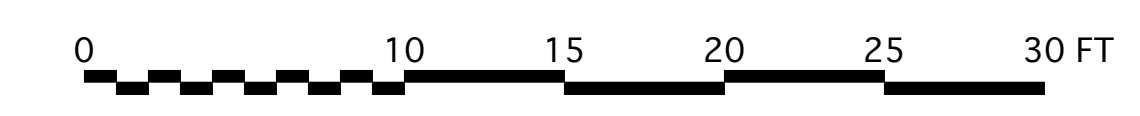
No. _____



ROOF PLAN
3/16" = 1'-0"

NORTH MONORAIL TUNNEL: ROOF PLAN

FEET 3/16" = 1'-0"



DELINEATED BY: LAWRENCE MATOTT

JULY 4, 2018

NATIONAL PARK SERVICE

UNITED STATES DEPARTMENT OF THE INTERIOR

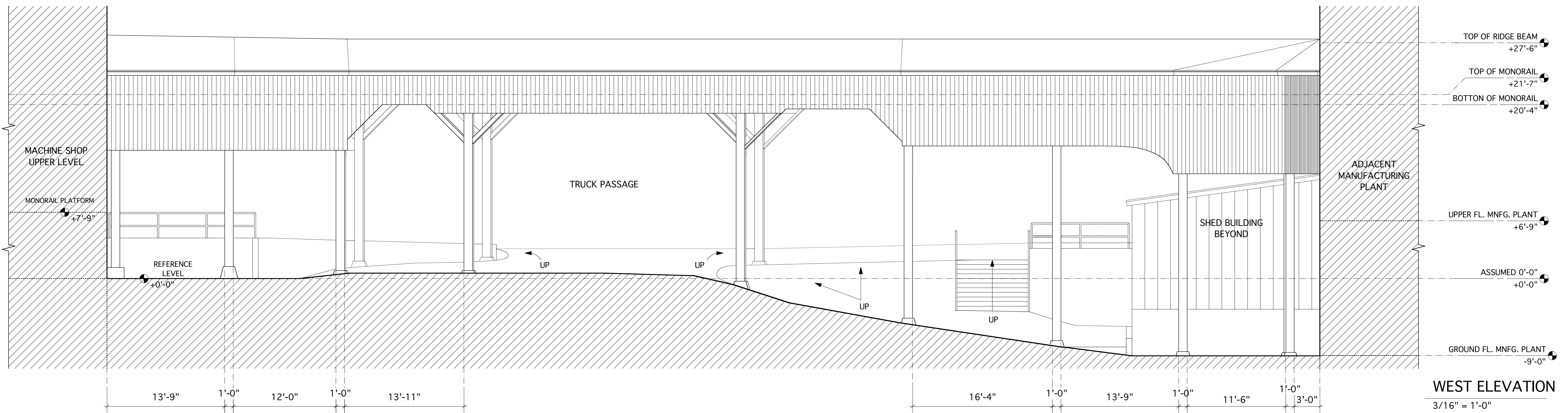
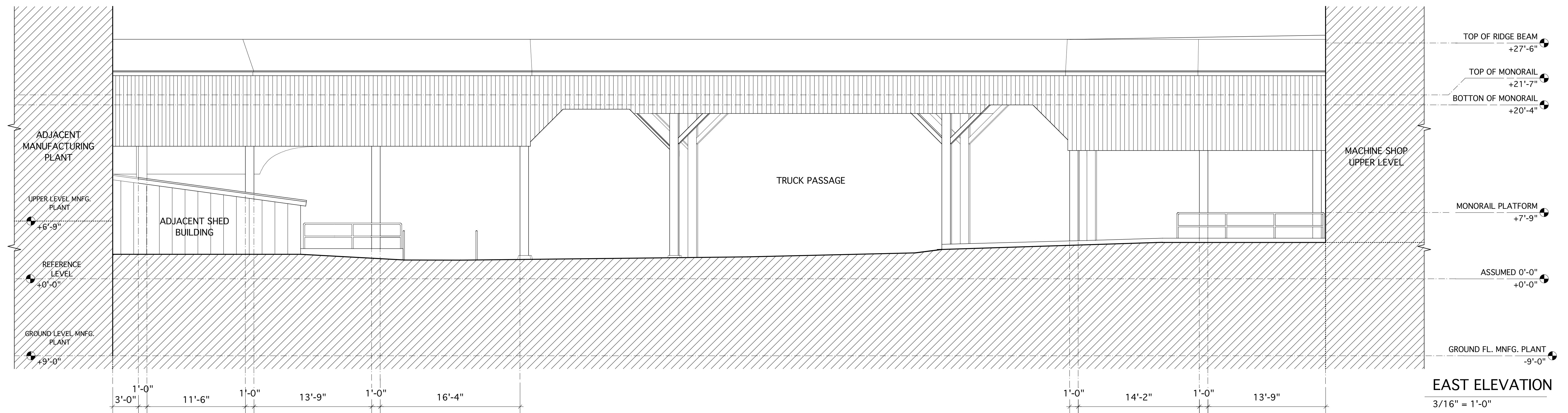
BUILDING DOCUMENTATION AND RECORDING: HRC SCOTIA MITIGATION AND REPORTING PROGRAM
NORTH MONORAIL TUNNEL, HUMBOLDT REDWOOD COMPANY, SCOTIA, HUMBOLDT COUNTY, CALIFORNIA, 95565

SHEET
2 of 4

AMERICAN HISTORIC
BUILDING SURVEY
No. _____


LIBRARY OF CONGRESS
INDEX NUMBER

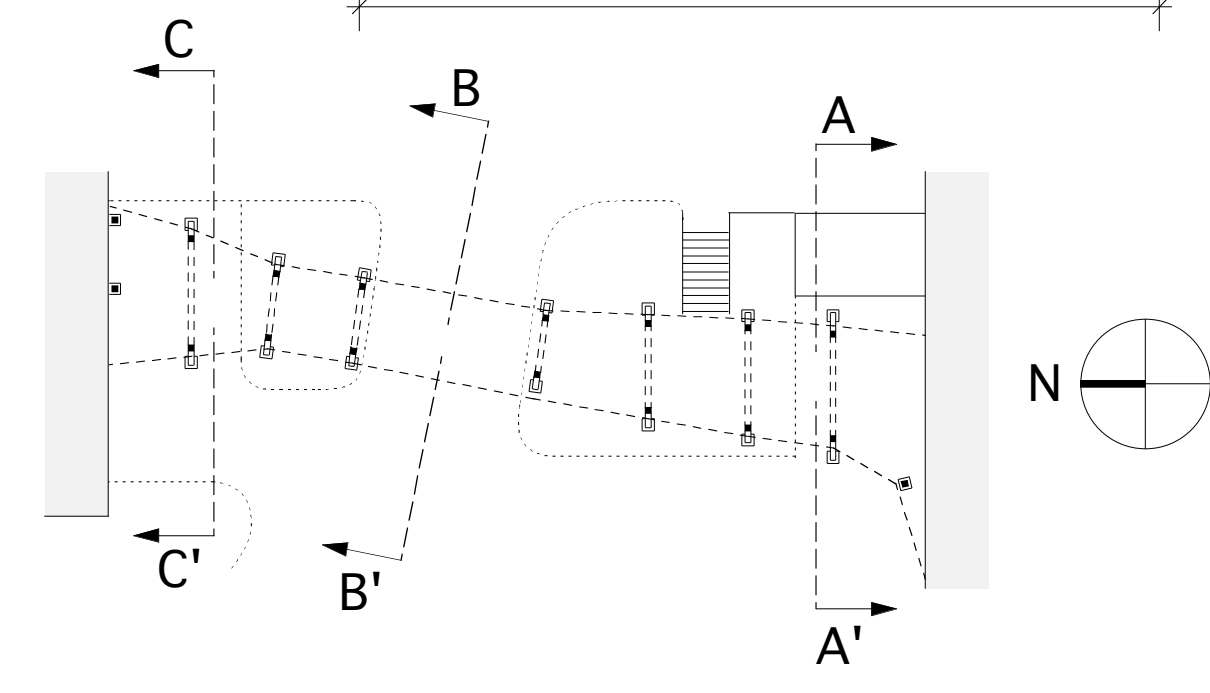
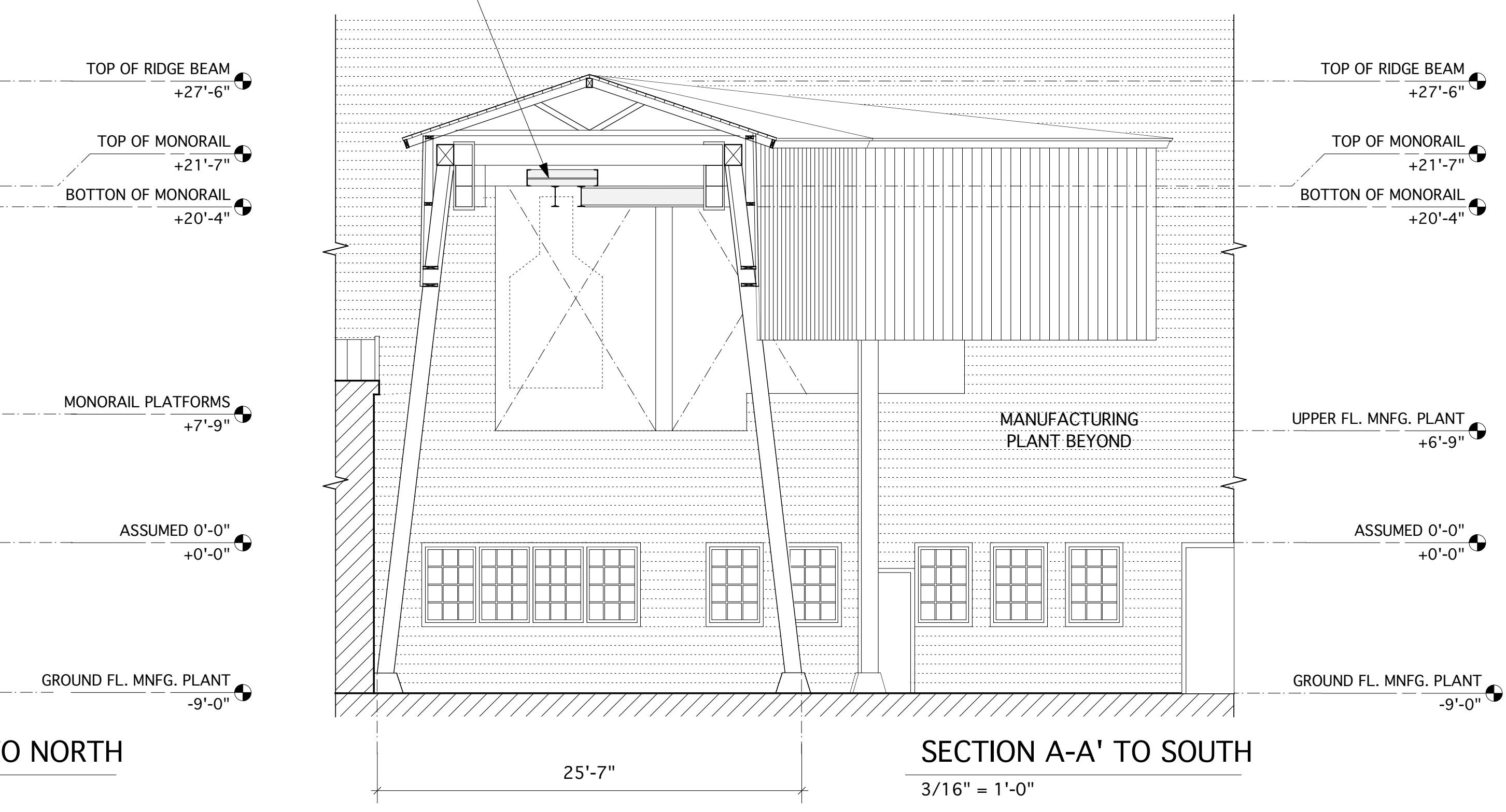
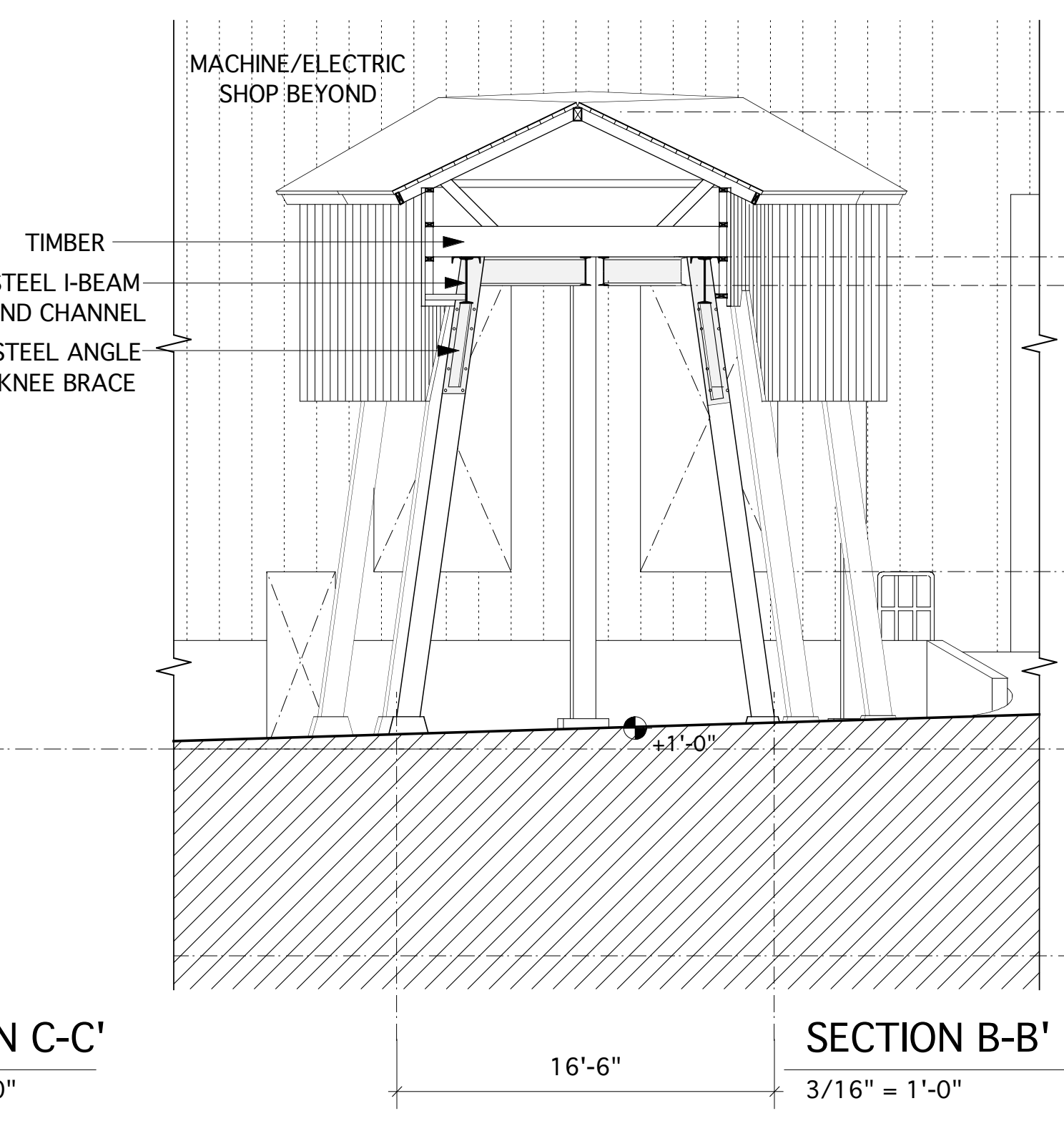
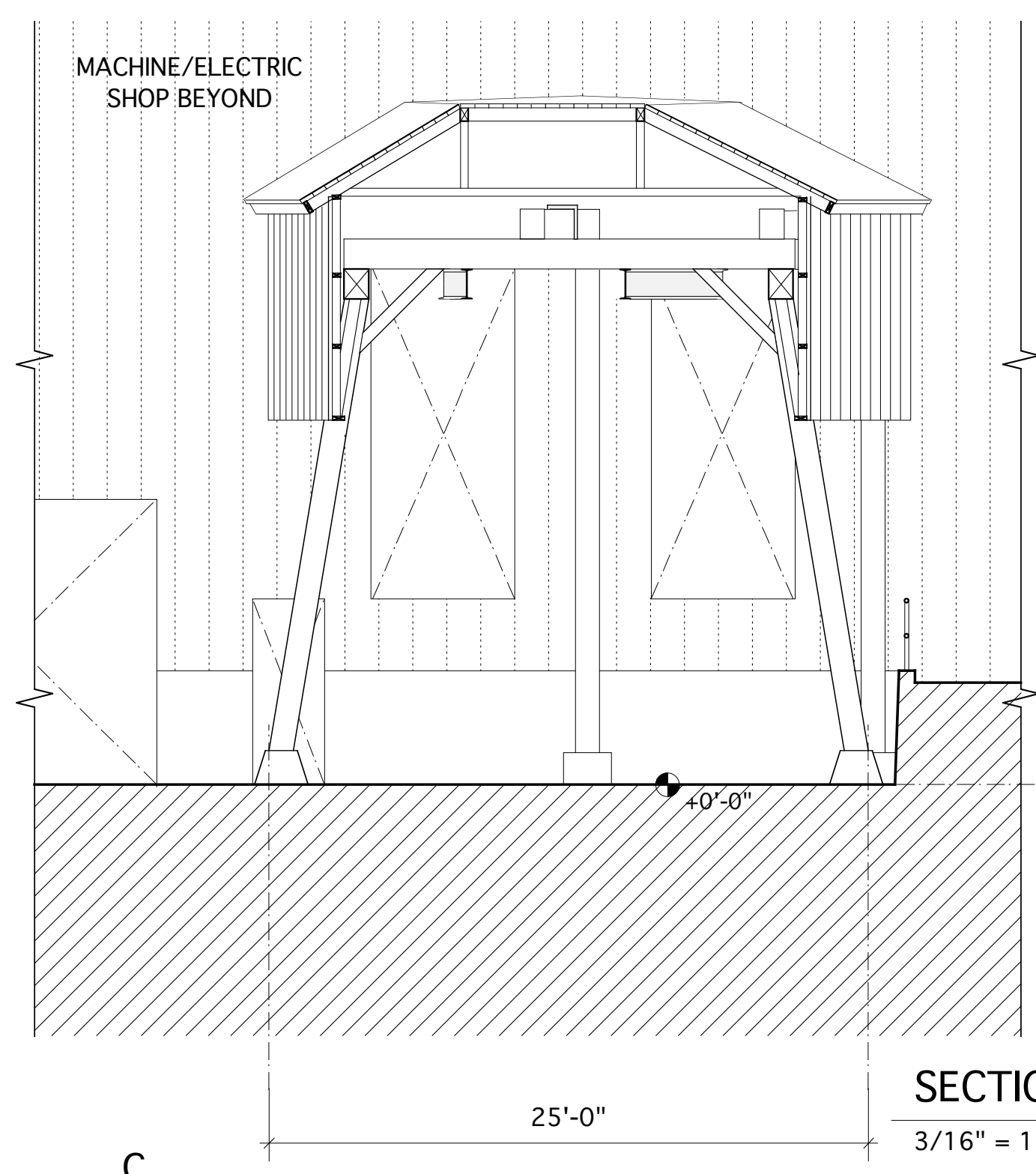
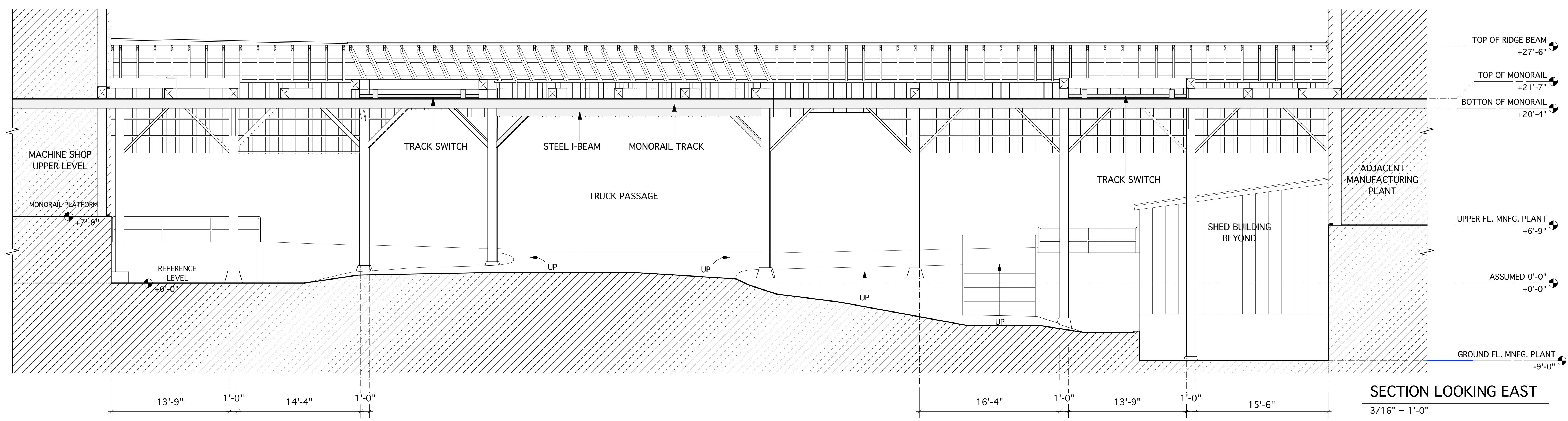
IF REPRODUCED, PLEASE CREDIT: HISTORIC AMERICAN BUILDING SURVEY, NATIONAL PARK SERVICE, NAME OF DELINEATOR, DATE OF THE DRAWING



NORTH MONORAIL TUNNEL: ELEVATIONS

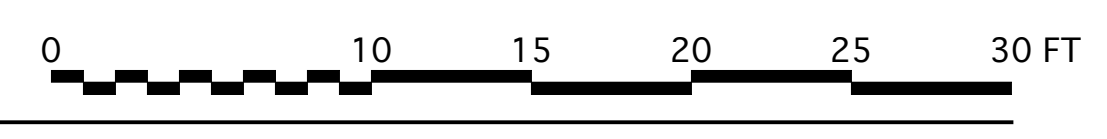
FEET 3/16" = 1'-0"



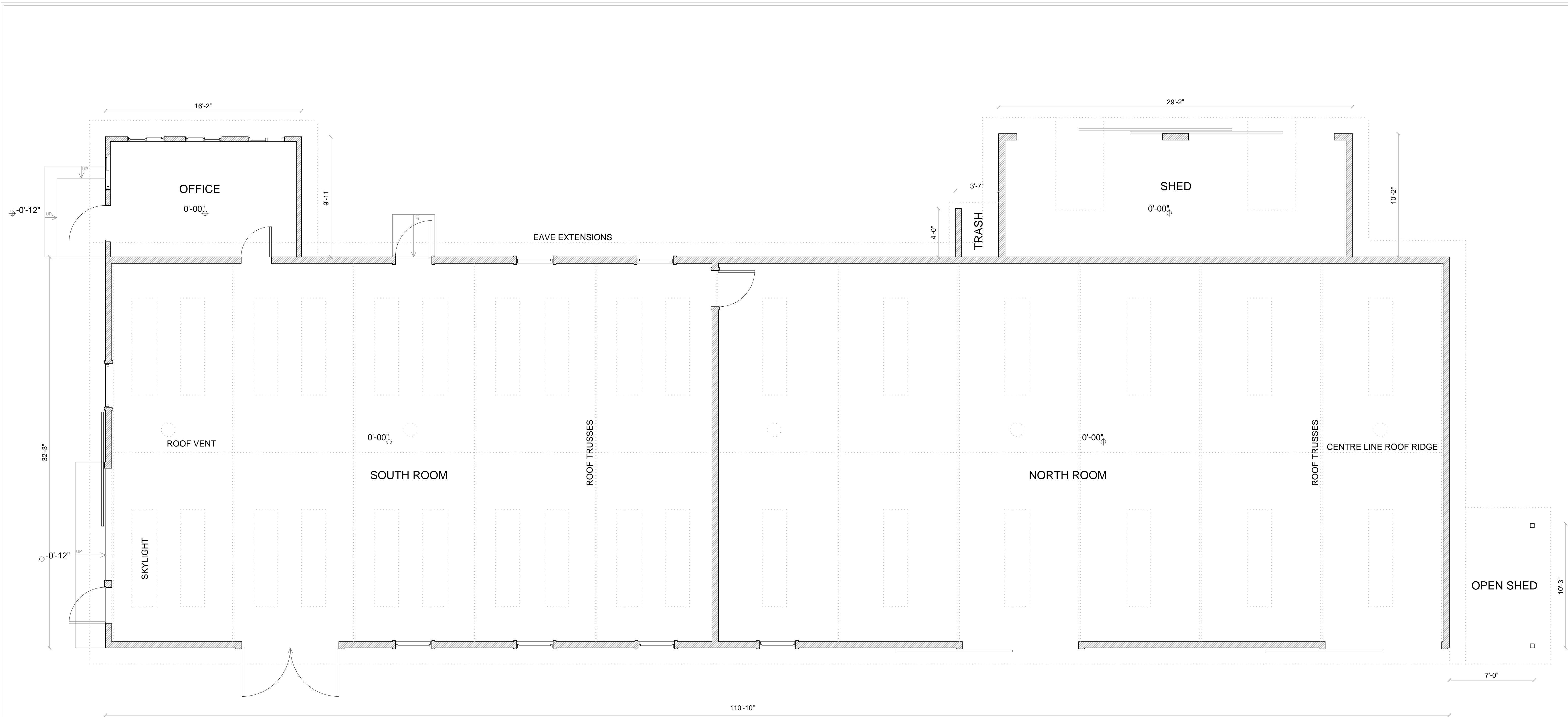


NORTH MONORAIL TUNNEL: SECTIONS

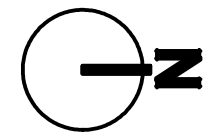
FEET 3/16" = 1'-0"



IF REPRODUCED, PLEASE CREDIT: HISTORIC AMERICAN BUILDING SURVEY, NATIONAL PARK SERVICE, NAME OF DELINEATOR, DATE OF THE DRAWING

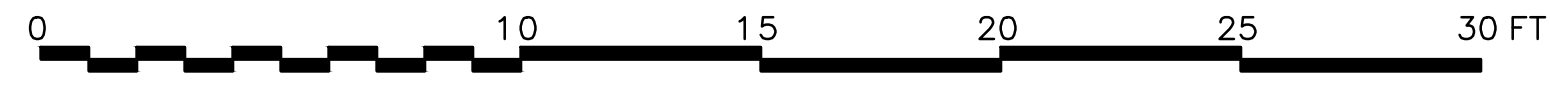


FLOOR PLAN
 1/4" = 1'-0"



STEAMFITTERS BUILDING

FEET 1/4" = 1'-0"



DELINEATED BY: PIER LUIGI FERRARI

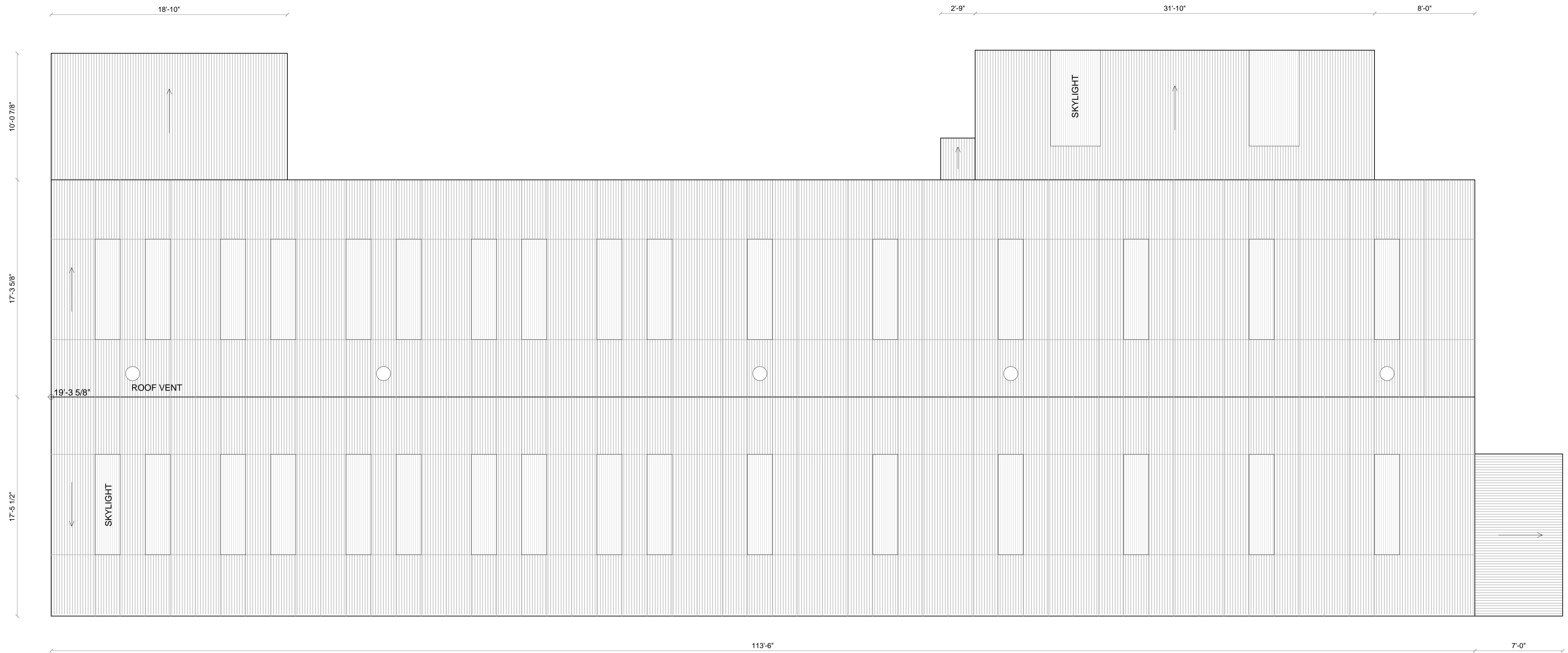
APRIL 2018
 NATIONAL PARK SERVICE
 UNITED STATES DEPARTMENT OF THE INTERIOR

BUILDING DOCUMENTATION AND RECORDING: HRC SCOTIA MITIGATION AND REPORTING PROGRAM
 STEAMFITTERS BUILDING, HUMBOLDT REDWOOD COMPANY, SCOTIA, HUMBOLDT COUNTY, CALIFORNIA, 95565

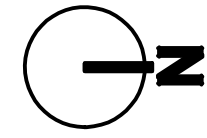
SHEET
 1 of 7

AMERICAN HISTORIC
 LIBRARY OF CONGRESS
 BUILDING SURVEY
 INDEX NUMBER
 No. _____

IF REPRODUCED, PLEASE CREDIT: HISTORIC AMERICAN BUILDING SURVEY, NATIONAL PARK SERVICE, NAME OF DELINEATOR, DATE OF THE DRAWING

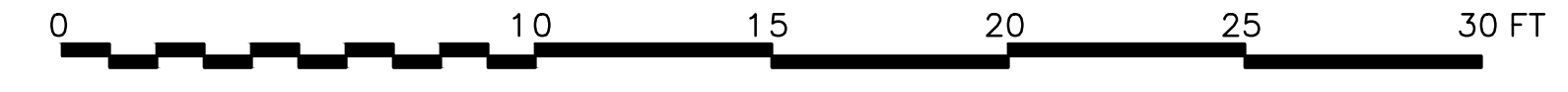


ROOF PLAN
 1/4" = 1'-0"



STEAMFITTERS BUILDING: ROOF PLAN

FEET 1/4" = 1'-0"



DELINEATED BY: PIER LUIGI FERRARI

APRIL 2018
 NATIONAL PARK SERVICE
 UNITED STATES DEPARTMENT OF THE INTERIOR

12'-11"

BUILDING DOCUMENTATION AND RECORDING: HRC SCOTIA MITIGATION AND REPORTING PROGRAM
 STEAMFITTERS BUILDING, HUMBOLDT REDWOOD COMPANY, SCOTIA, HUMBOLDT COUNTY, CALIFORNIA; 95565

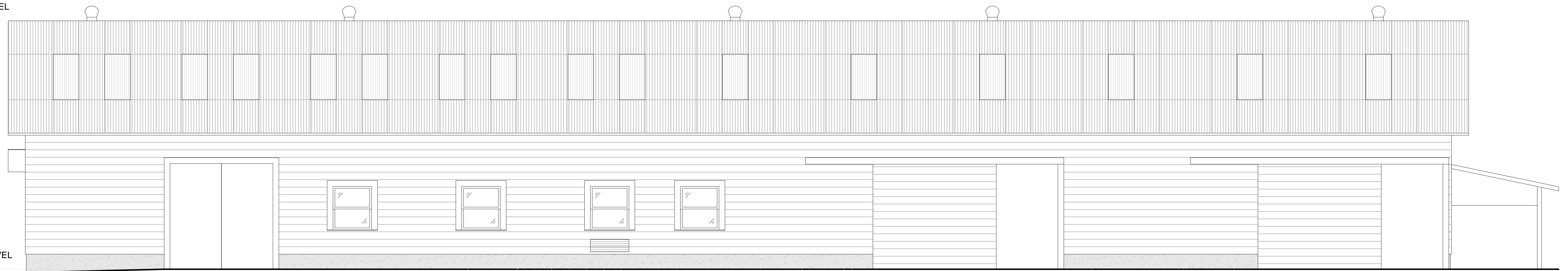
SHEET
 1 of 7

AMERICAN HISTORIC
 BUILDING SURVEY
 No. _____

LIBRARY OF CONGRESS
 INDEX NUMBER

IF REPRODUCED, PLEASE CREDIT: HISTORIC AMERICAN BUILDING SURVEY, NATIONAL PARK SERVICE, NAME OF DELINEATOR, DATE OF THE DRAWING

BLDG ROOF TOP LEVEL
19'-3 5/8"



BLDG FLOOR LEVEL
0'-00"

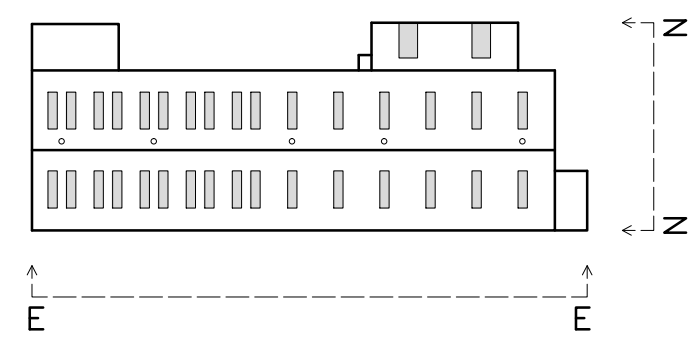
EAST ELEVATION

BLDG ROOF TOP LEVEL
19'-3 5/8"



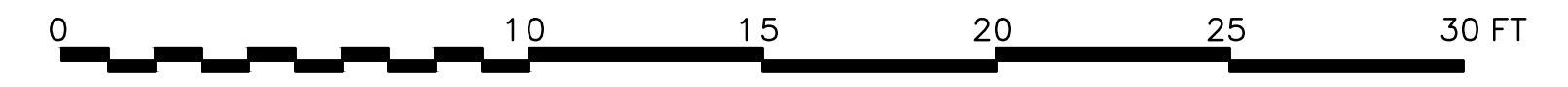
BLDG FLOOR LEVEL
0'-00"

NORTH ELEVATION



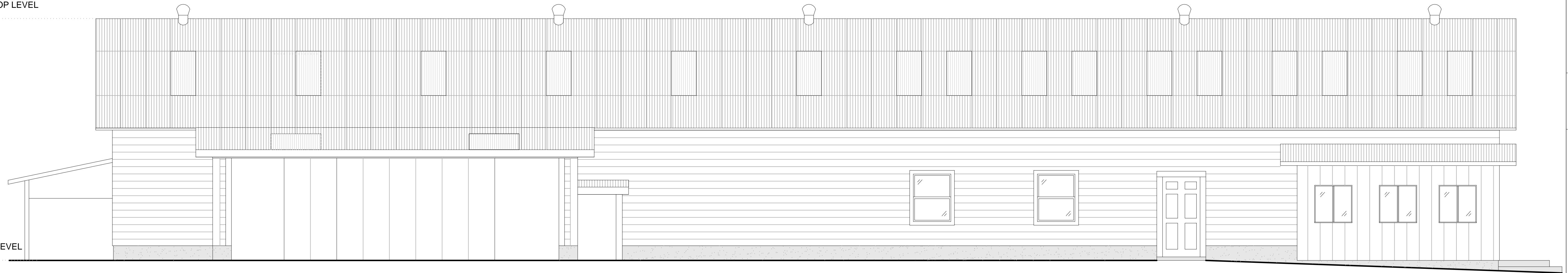
STEAMFITTERS BUILDING: NORTH AND EAST ELEVATIONS

FEET 1/4" = 1'-0"



BLDG ROOF TOP LEVEL
19'-3 5/8"

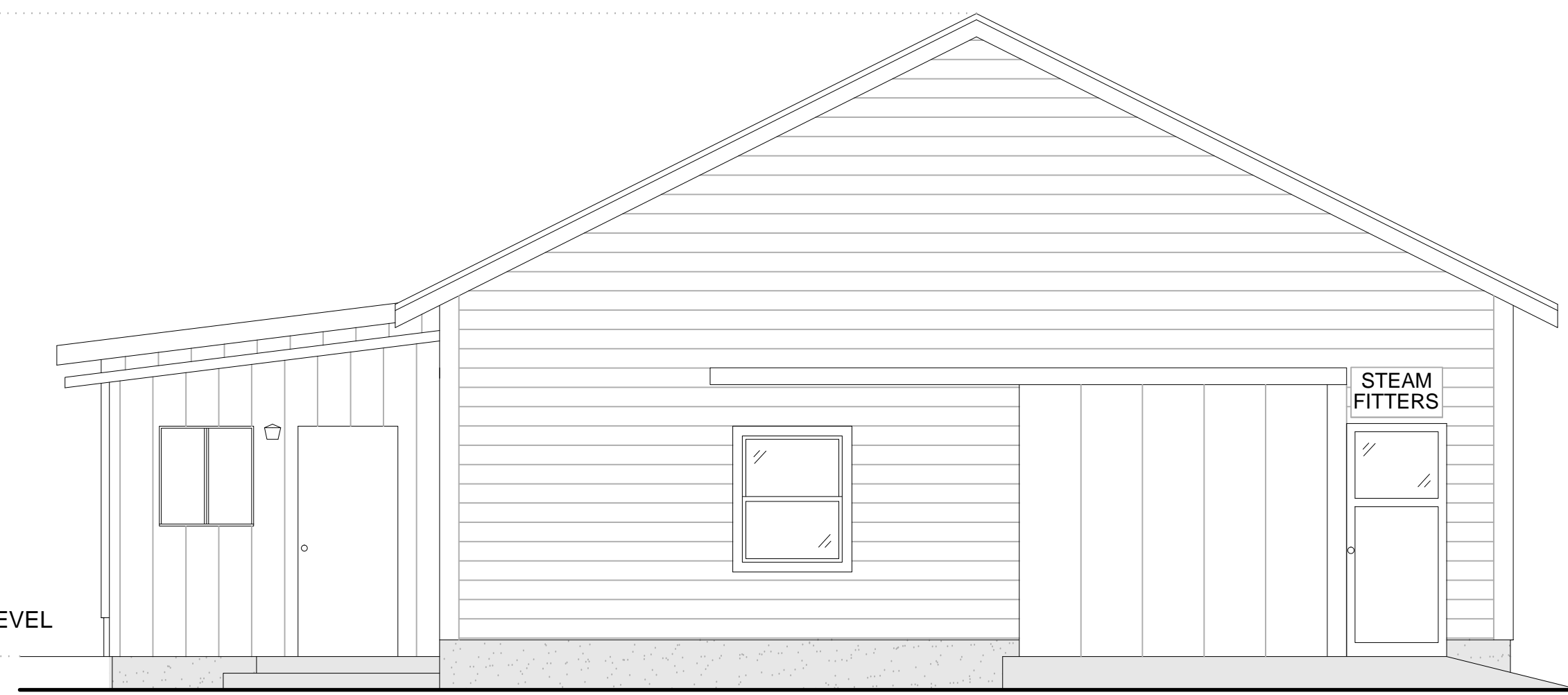
BLDG FLOOR LEVEL
0'-00"



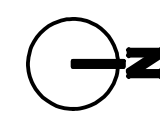
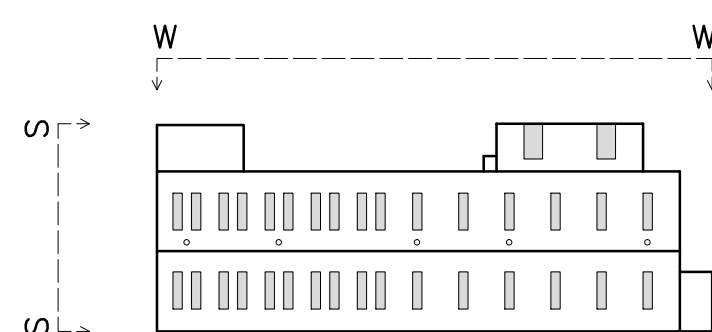
WEST ELEVATION

BLDG ROOF TOP LEVEL
19'-3 5/8"

BLDG FLOOR LEVEL
0'-00"

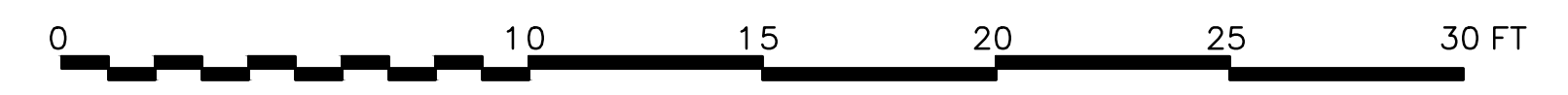


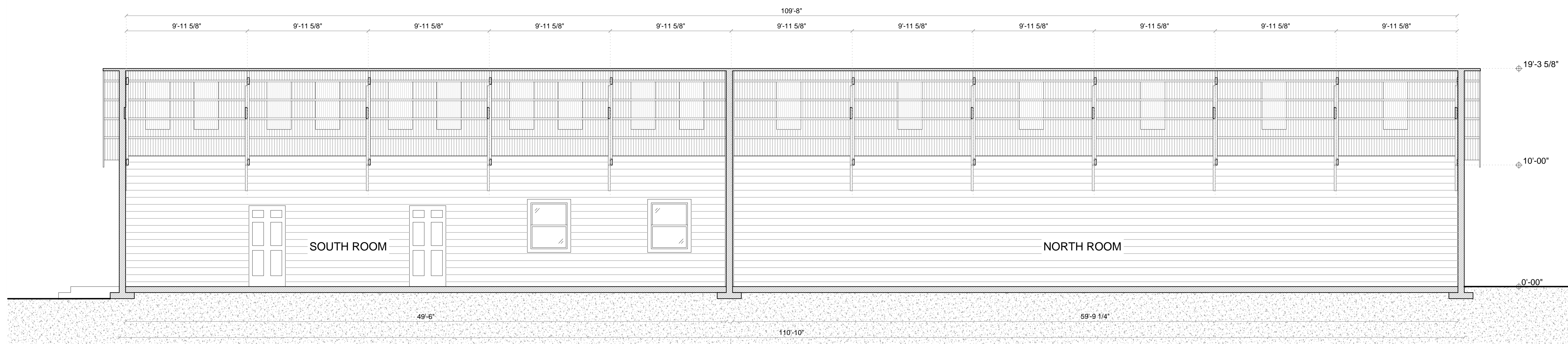
SOUTH ELEVATION



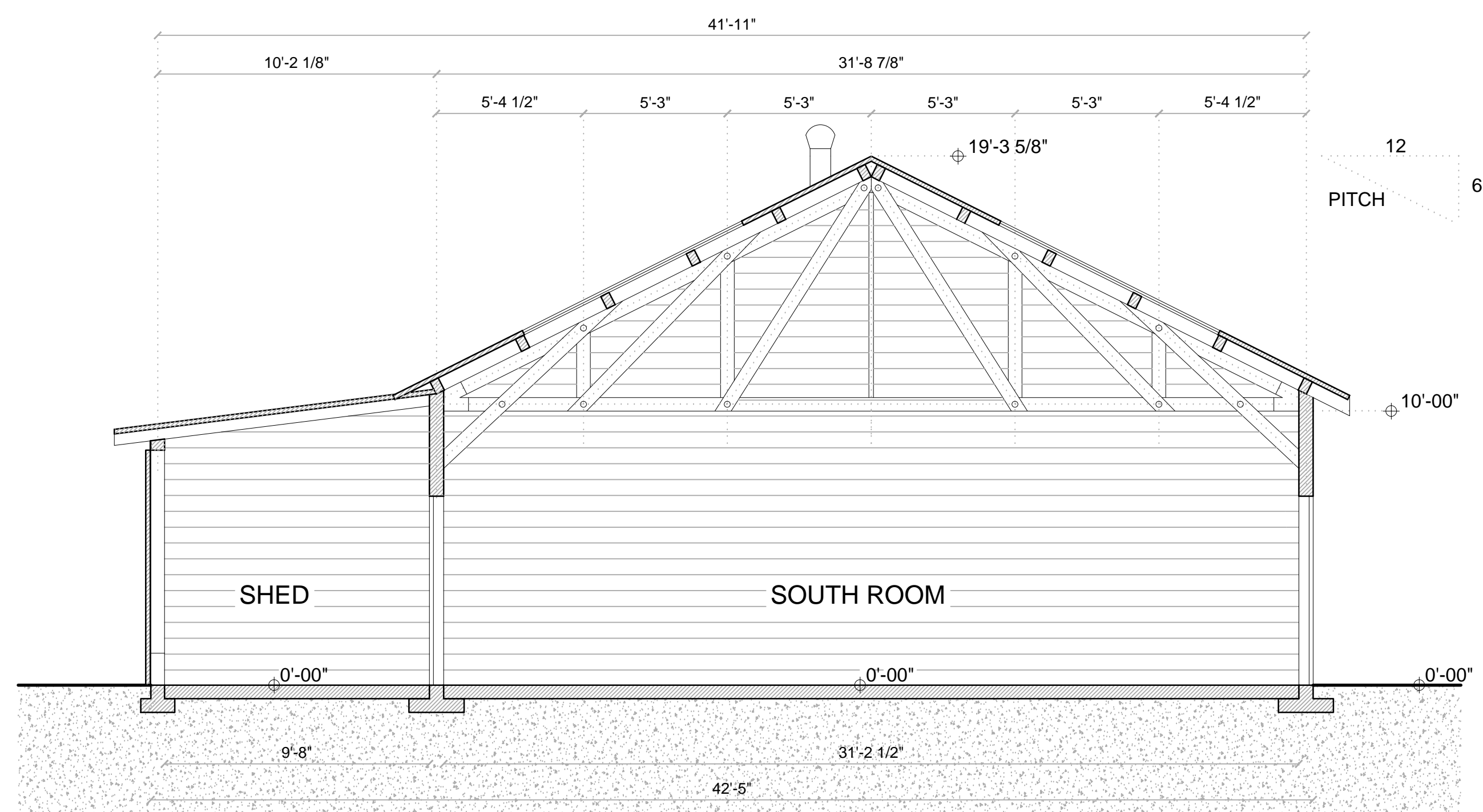
STEAMFITTERS BUILDING: WEST AND SOUTH ELEVATIONS

FEET 1/4" = 1'-0"

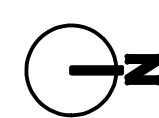
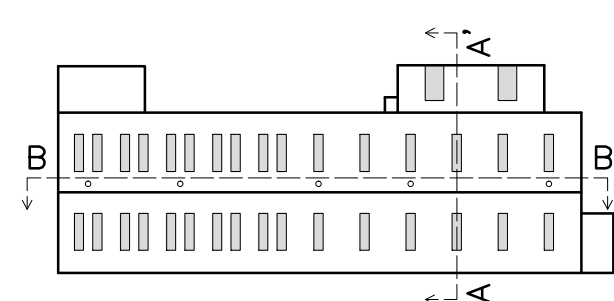




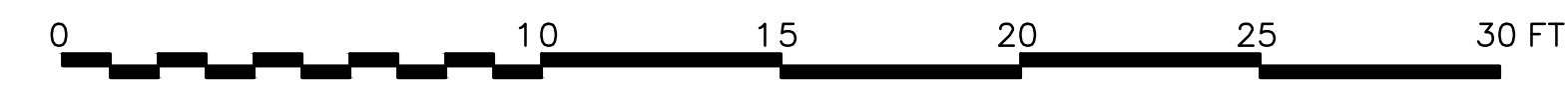
LONGITUDINAL SECTION

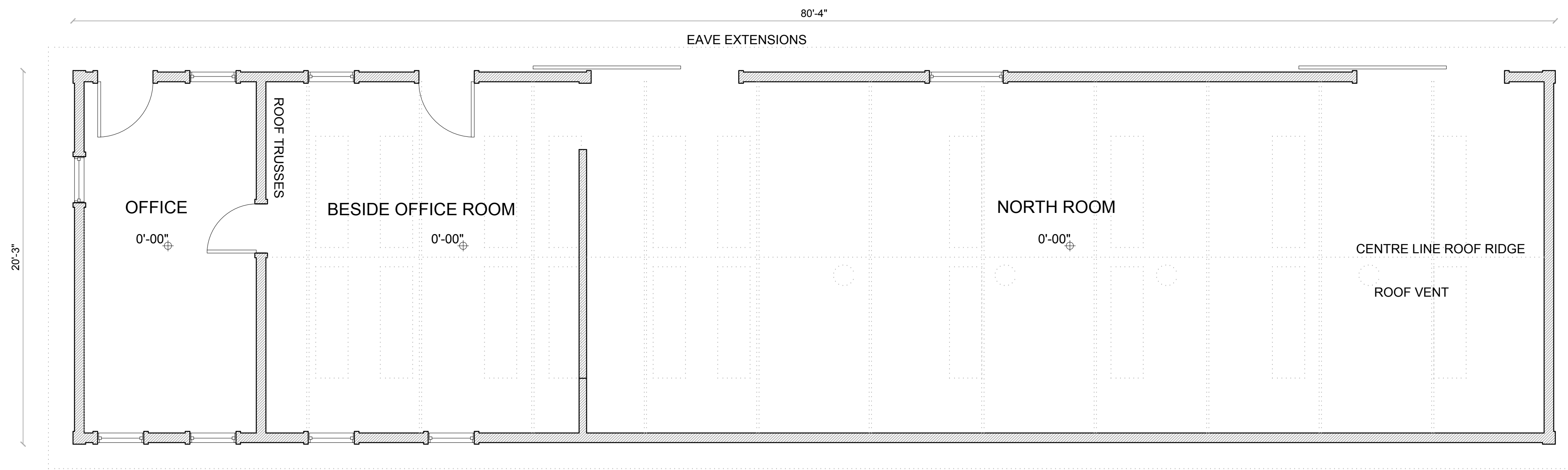


TRANSVERSE SECTION @ SOUTH ROOM

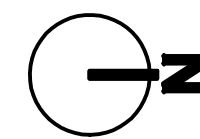


STEAMFITTERS BUILDING: TRANSVERSE AND LONGITUDINAL SECTION FEET 1/4" = 1'-0"



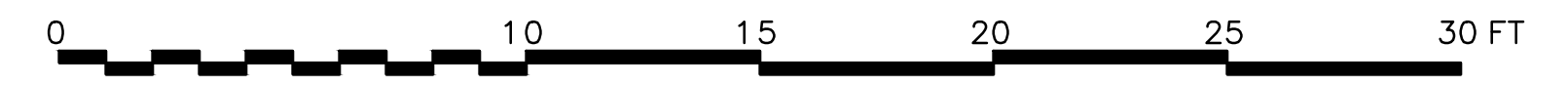


FLOOR PLAN
 1/4" = 1'-0"



PIPE INSULATION BUILDING: FLOOR PLAN

FEET 1/4" = 1'-0"



DELINEATED BY: PIER LUIGI FERRARI

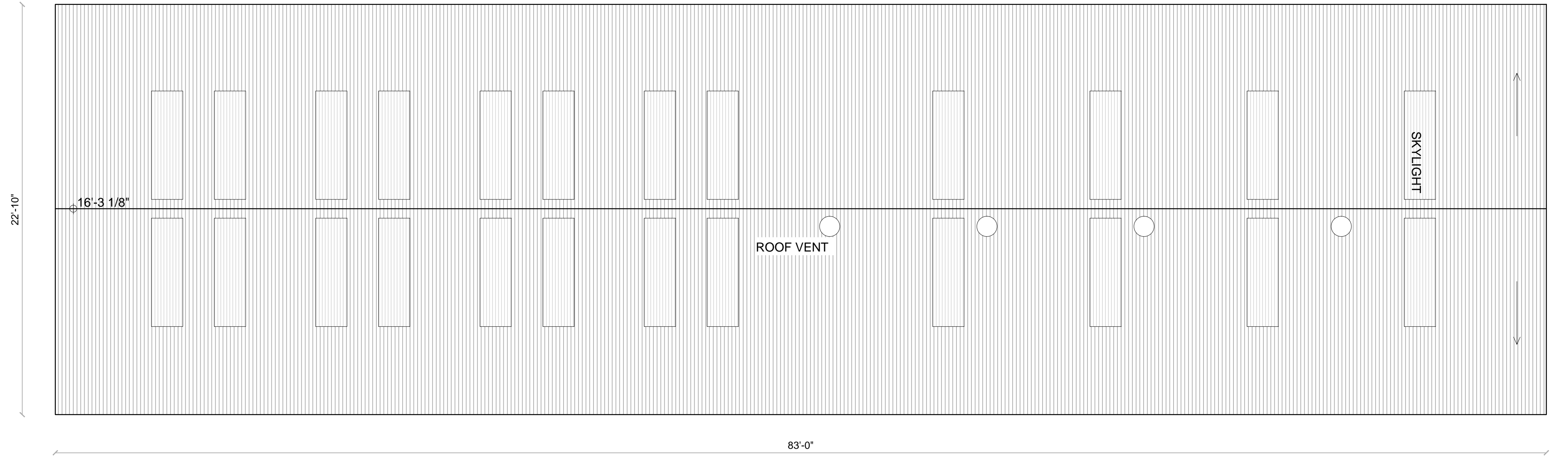
APRIL 2018
 NATIONAL PARK SERVICE
 UNITED STATES DEPARTMENT OF THE INTERIOR

BUILDING DOCUMENTATION AND RECORDING: HRC SCOTIA MITIGATION AND REPORTING PROGRAM
 PIPE INSULATION BUILDING, HUMBOLDT REDWOOD COMPANY, SCOTIA, HUMBOLDT COUNTY, CALIFORNIA, 95565

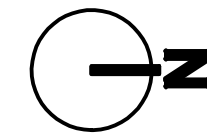
SHEET
 1 of 7

AMERICAN HISTORIC
 BUILDING SURVEY
 No. _____
 LIBRARY OF CONGRESS
 INDEX NUMBER

IF REPRODUCED, PLEASE CREDIT: HISTORIC AMERICAN BUILDING SURVEY, NATIONAL PARK SERVICE, NAME OF DELINEATOR, DATE OF THE DRAWING

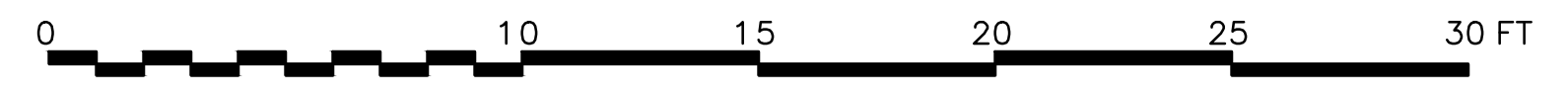


ROOF PLAN
 1/4" = 1'-0"



PIPE INSULATION BUILDING: ROOF PLAN

FEET 1/4" = 1'-0"



DELINEATED BY: PIER LUIGI FERRARI

APRIL 2018
 NATIONAL PARK SERVICE
 UNITED STATES DEPARTMENT OF THE INTERIOR

BUILDING DOCUMENTATION AND RECORDING: HRC SCOTIA MITIGATION AND REPORTING PROGRAM
 PIPE INSULATION BUILDING, HUMBOLDT REDWOOD COMPANY, SCOTIA, HUMBOLDT COUNTY, CALIFORNIA, 95565

SHEET
 1 of 7

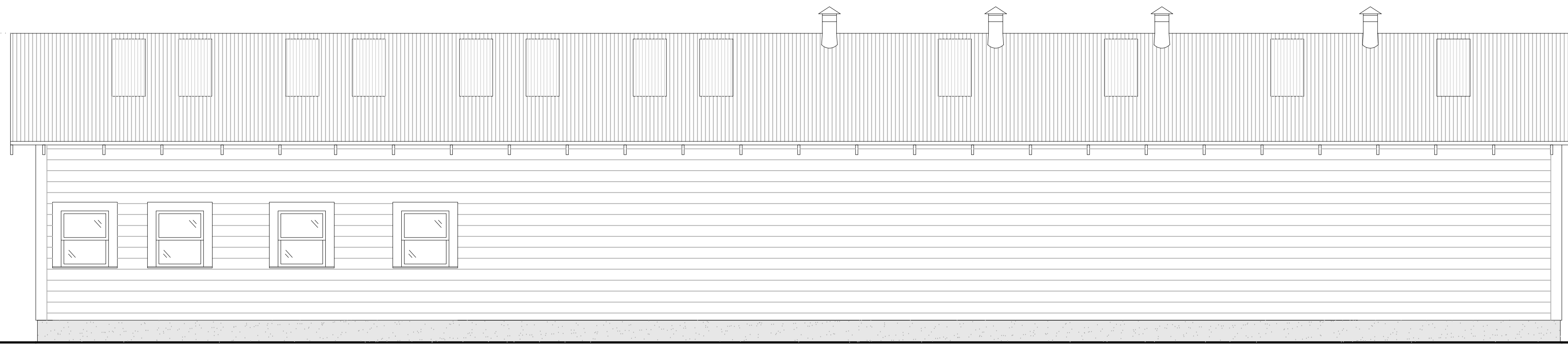
AMERICAN HISTORIC
 BUILDING SURVEY
 No. _____

LIBRARY OF CONGRESS
 INDEX NUMBER

IF REPRODUCED, PLEASE CREDIT: HISTORIC AMERICAN BUILDING SURVEY, NATIONAL PARK SERVICE, NAME OF DELINEATOR, DATE OF THE DRAWING

16'-3 1/8" BLDG ROOF TOP LEVEL


0'-00" BLDG FLOOR LEVEL



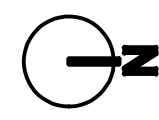
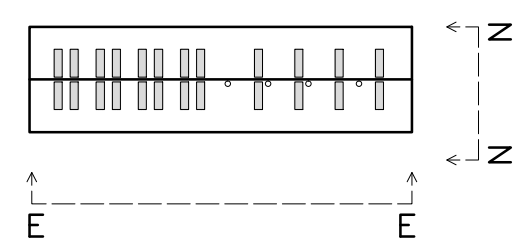
EAST ELEVATION

BLDG ROOF TOP LEVEL 16'-3 1/8"

BLDG FLOOR LEVEL 0'-00"

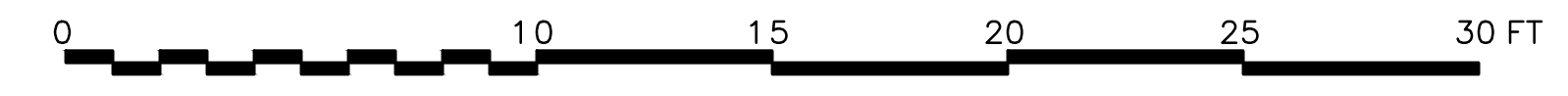


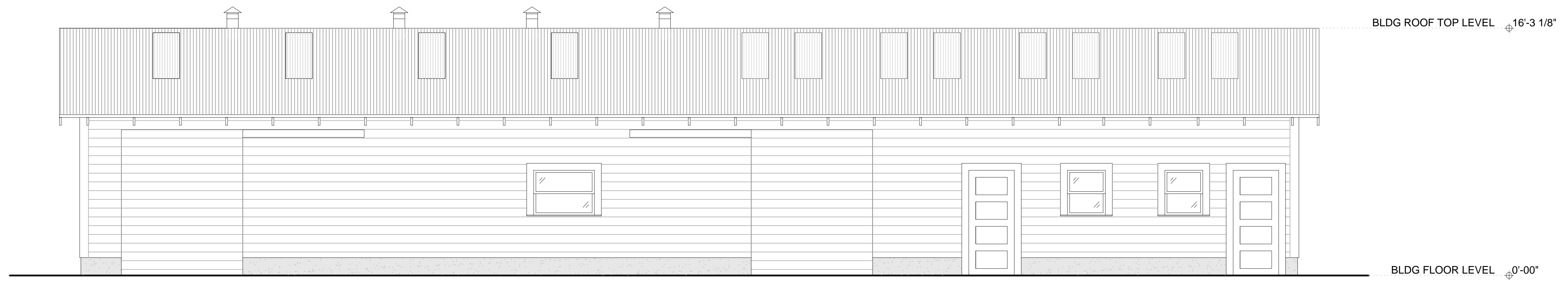
NORTH ELEVATION



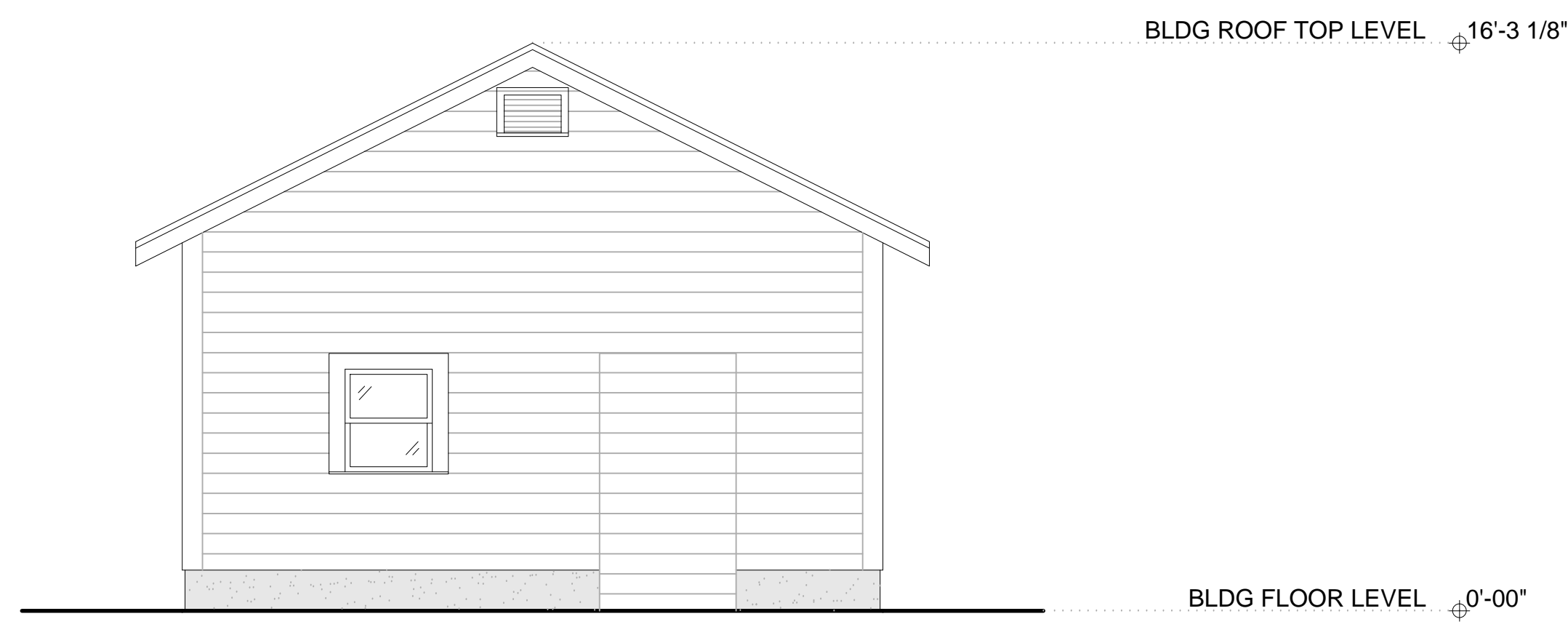
PIPE INSULATION BUILDING: NORTH AND EAST ELEVATIONS

FEET 1/4" = 1'-0"

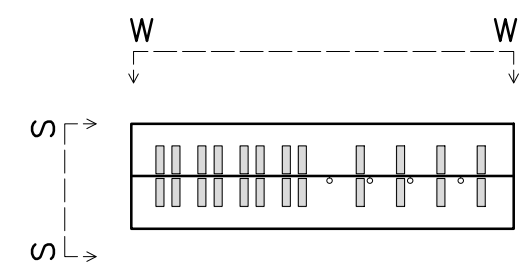




WEST ELEVATION

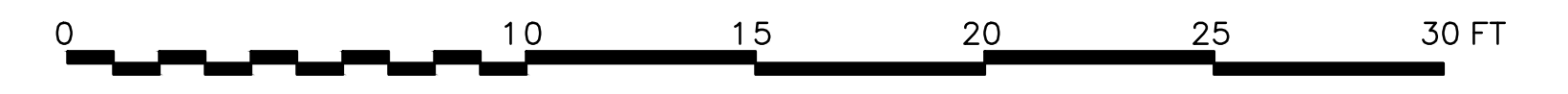


SOUTH ELEVATION



PIPE INSULATION BUILDING: WEST AND SOUTH ELEVATIONS

FEET 1/4" = 1'-0"



DELINEATED BY: PIER LUIGI FERRARI

APRIL 2018

NATIONAL PARK SERVICE
UNITED STATES DEPARTMENT OF THE INTERIOR

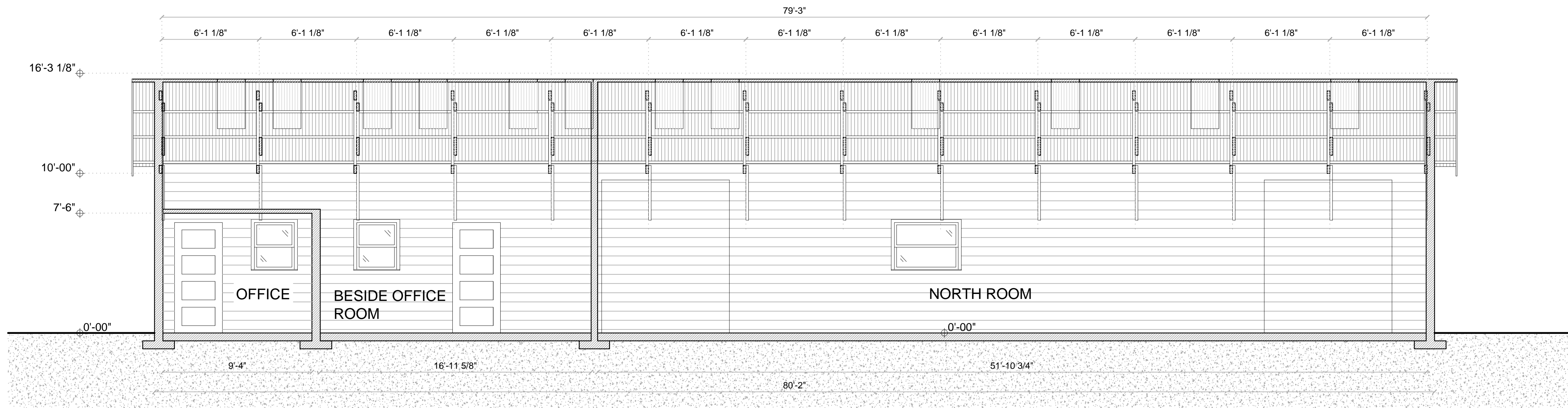
BUILDING DOCUMENTATION AND RECORDING: HRC SCOTIA MITIGATION AND REPORTING PROGRAM
PART 1 INSULATION BUILDING; HUMBOLDT REDWOOD COMPANY, SCOTIA, HUMBOLDT COUNTY, CALIFORNIA, 95565

SHEET
1 of 7

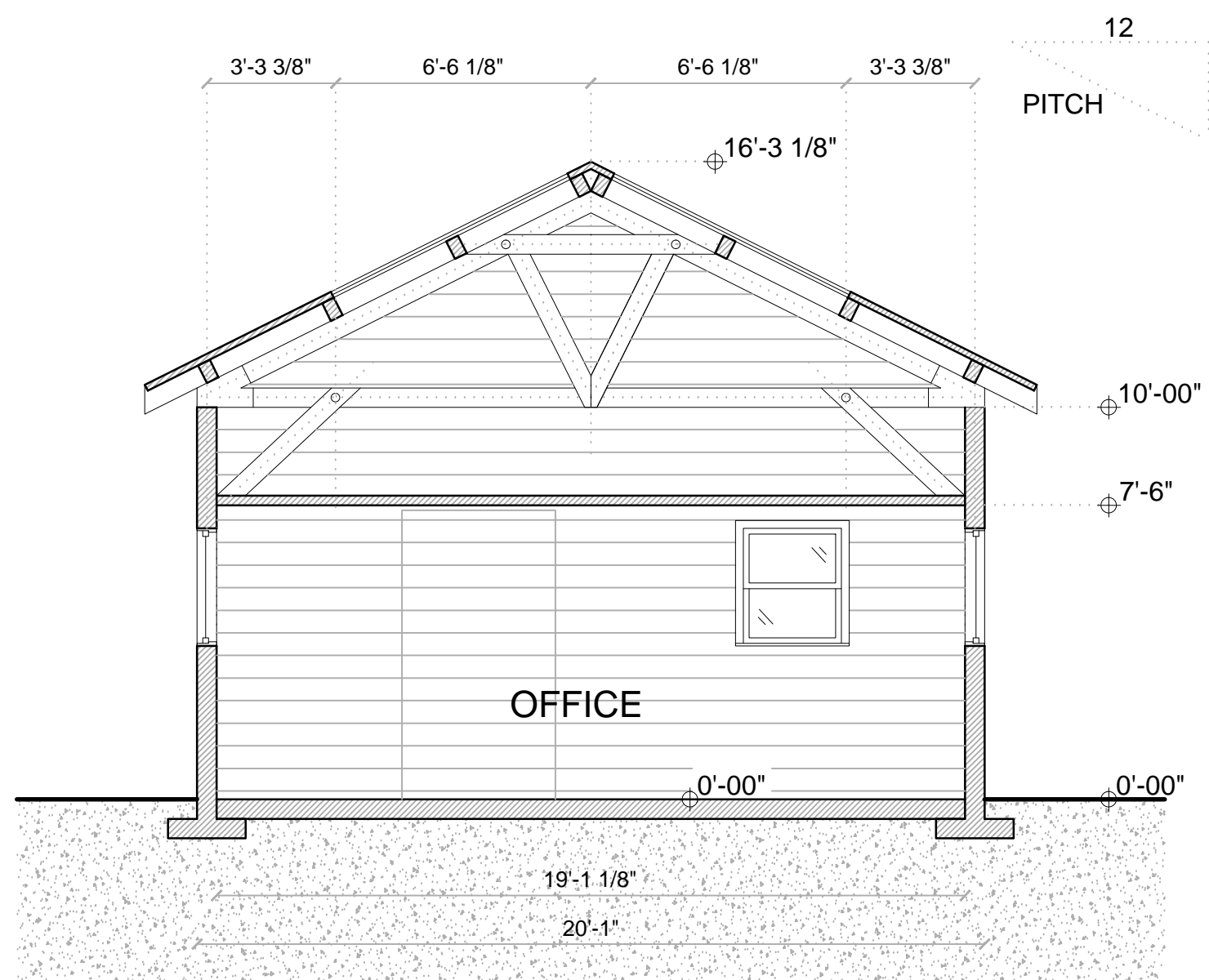
AMERICAN HISTORIC
BUILDING SURVEY
No. _____

LIBRARY OF CONGRESS
INDEX NUMBER

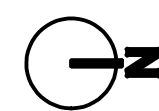
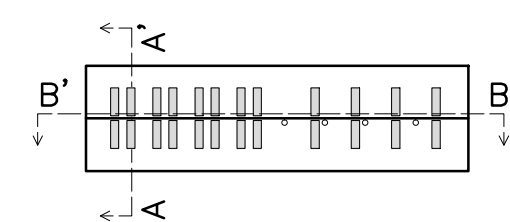
IF REPRODUCED, PLEASE CREDIT: HISTORIC AMERICAN BUILDING SURVEY, NATIONAL PARK SERVICE, NAME OF DELINEATOR, DATE OF THE DRAWING



LONGITUDINALE SECTION



TRANSVERSE SECTION @ OFFICE



PIPE INSULATION BUILDING: TRANSVERSE AND LONGITUDINAL SECTION FEET 1/4" = 1'-0"

