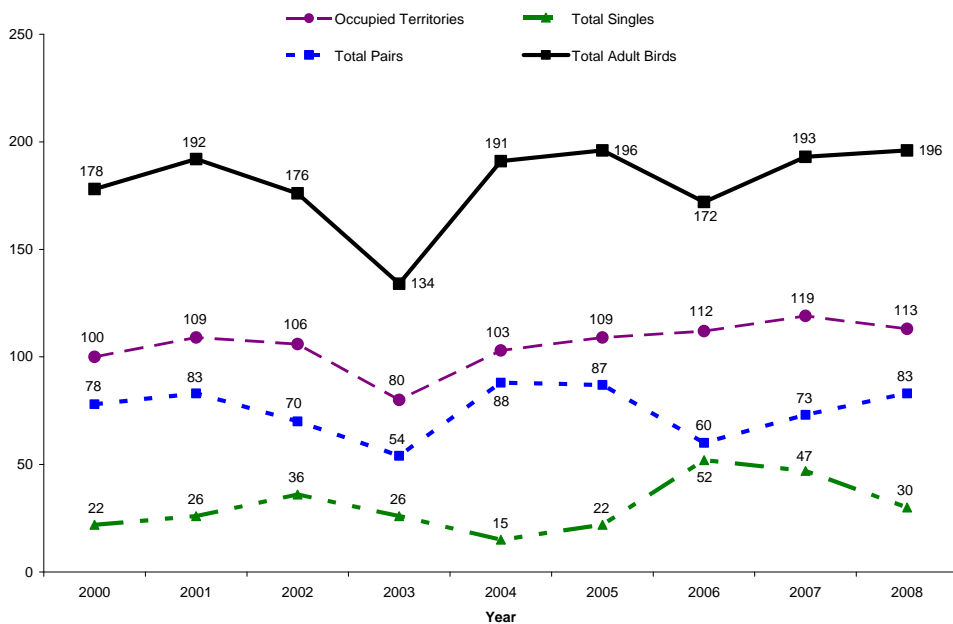


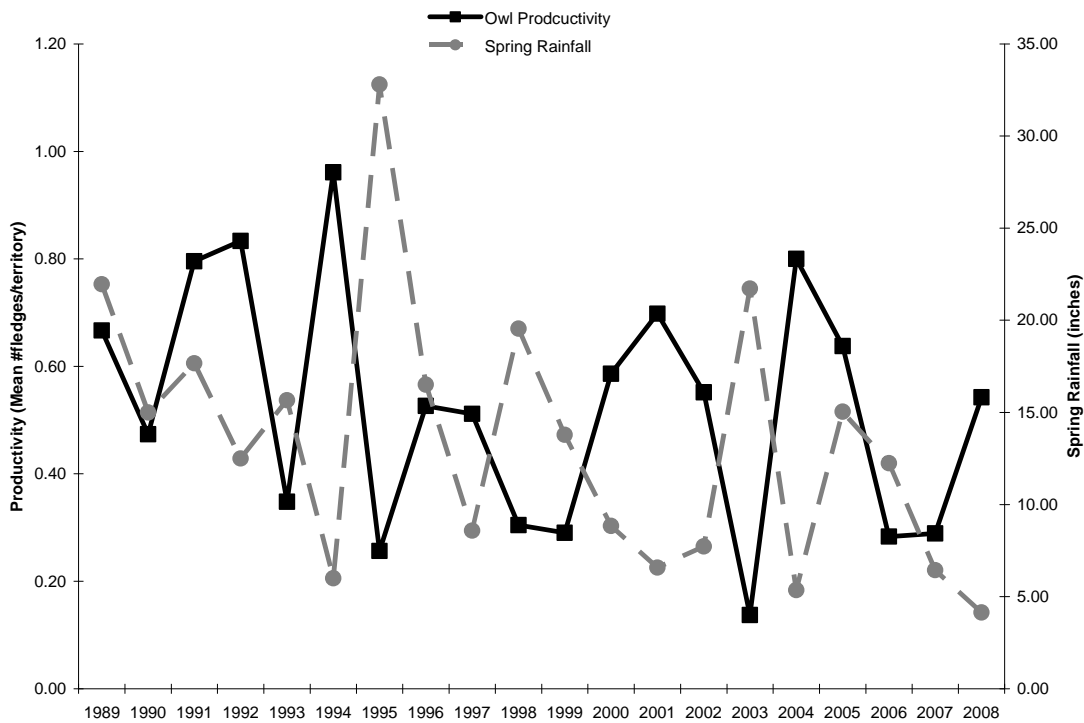
## I. Northern Spotted Occupancy and Reproduction Patterns.

Mendocino Redwood Company monitors Northern Spotted Owl (NSO) occupancy and reproduction on its property (and up to 1000' beyond if necessary) every year to assess population trends over time. Over the past nine years, MRC has annually surveyed most of its historic and active NSO territories. Here are trends for MRC lands:

- During this time occupancy patterns have been approximately stable (Fig. 1; purple line), with the exception of 2003, when the nesting rate was the lowest on record (Fig. 2).
- Although most territories are occupied every year, a higher proportion of sites were occupied by pairs when nesting rates were above-average (Fig. 1, blue line; 2001, 20004, 2005, 2008), compared to years when nesting rates were below-average (Fig. 1, green line; 2003, 2006, 2007).
- Spotted owl nesting and reproductive rates (“productivity”--mean number of fledges per territory) are cyclic and correlated with spring rainfall patterns. Spotted owls have comparably higher productivity in years when there is little or no rainfall during the nesting period (March-May) compared to years with rainfall (Fig. 2). This is a common pattern seen on a variety of ownerships throughout northwestern California.



**Figure 1: Northern spotted owl occupancy patterns for territories on and/or near MRC property from 2000-2008 (up to 1000 feet off-property).**



**Figure 2: Northern spotted owl annual productivity (mean number of fledglings produced per territory) and spring rainfall (April-May;) for the past 20 years.**

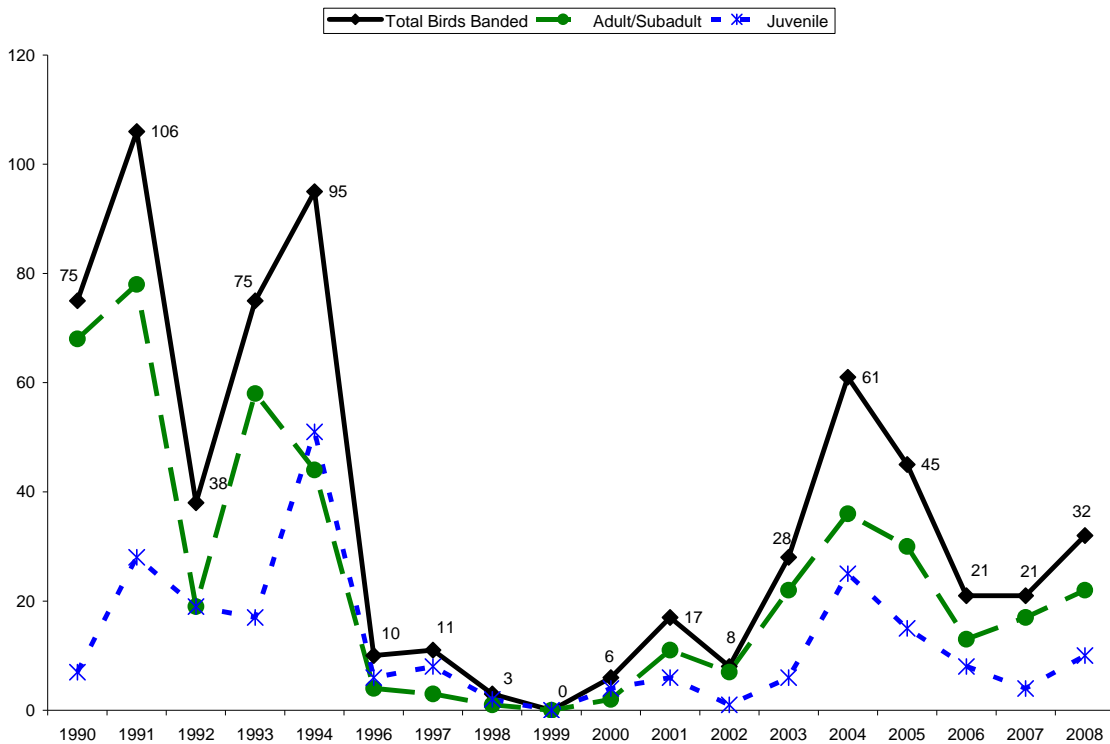
- Adaptive Management: In lieu of demographic information, landscape-wide annual monitoring of NSO occupancy and reproduction is an appropriate method for assessing the health of the population, evaluating cumulative effects of timber harvest, and identifying the reproductive capacity of individual territories on MRC lands. Additionally, continued monitoring of productivity and spring rainfall is also necessary to distinguish environmental factors (climate versus habitat) that may be influencing the recruitment potential of the spotted owl population in the future. This level of monitoring exceeds the effort required to avoid take of spotted owls, and more importantly, provides biological data to feed back into our land management and decision-making processes.

## II. Northern Spotted Owl Banding

Bird banding is a method employed to generate mark-recapture data for estimating population size and various demographic, or life history parameters that are responsible for population trends. It involves uniquely marking birds and tracking their individual recapture histories during territory monitoring. With mark-recapture data, it is possible to determine the mechanisms underlying the maintenance of our spotted owl population.

A population may be stable, increasing, or decreasing over a specific period of time; and the underlying mechanisms that produce these patterns, such as adult survival and turnover (or adult replacement), can be estimated from the mark-recapture data. For example, a stable population of owls may be maintained by high adult survival and low turnover, or by low adult survival and high adult turnover. Similarly, there are various combinations of survival and turnover rates that may also show a population to be increasing or decreasing. Here are some spotted owl banding facts regarding Mendocino Redwood Company's timberlands:

- From 1990-2008, a total of 653 spotted owls (436 adults and 217 juveniles) have been banded. A total of 243 spotted owls have been banded since MRC was formed in 1998.
- The oldest confirmed northern spotted owl on MRC lands is at least 18 years-old (Female associated with territory MD025, banded as an adult in 1991 and recaptured in 2007).
- The longest recorded juvenile dispersal distance recorded for MRC lands is 34.5 km. A female bird banded as a juvenile in Willow Creek (along the Russian River) was recaptured 2-years later as a nesting subadult in Annapolis, Sonoma County.



**Figure 1: Annual number of northern spotted owls banded on Mendocino Redwood Company timberlands from 1990-2008. Data shown above include birds banded by Louisiana-Pacific Corporation prior to 1998.**

- Adaptive Management: Currently, we are continuing to collect mark-recapture data for the spotted owls on our timberlands to gain a more precise understanding of their population dynamics. Ultimately, these demographic parameters will be evaluated with habitat distribution and configuration to assess whether our forest management trajectory over the landscape is appropriate for maintaining spotted owls over time, and hence, aid in their recovery. Furthermore, we are also working with adjacent landowners and independent researchers who have banding programs of their own to further our knowledge of spotted owl population dynamics at a county-wide scale.

### III. Barred Owl Invasion on MRC Lands

The Barred Owl (*Strix varia*) has migrated west from the eastern United States and has rapidly colonized forests of the Pacific Northwest occupied by the federally threatened Northern Spotted Owl (*Strix occidentalis caurina*). Over the past decade there has been increasing evidence that Barred Owl presence negatively affects Spotted Owl social behavior, detectability, occupancy, and reproduction. In some regions of Oregon and Washington, it appears the larger and more aggressive Barred Owl is displacing the Spotted Owl. Furthermore, because Spotted Owl populations are declining in many areas of its range, understanding the behavioral dynamics of Barred/Spotted owl interactions is a top priority for research and management efforts.

The Northern Spotted Owl Recovery Plan identified the Barred Owl as the number one threat to the Spotted Owl and researchers have made a strong case for studying the effectiveness of Barred Owl removal experiments before implementing large-scale control plans. Anecdotal accounts of removal conducted in two areas of northern California suggest that: 1) Spotted Owls remain in their territory or nearby when barred owls colonize, but become reticent and less detectable by standard survey methods; 2) removal of barred owls during the initial phase of colonization increases the probability of site re-occupancy by Spotted Owls; and 3) targeted removal of a few adult barred owls prior to the Spotted Owl nesting season has a positive effect on Spotted Owl re-occupancy and nesting.

Until the numerous regulatory dilemmas are resolved regarding the Barred/Spotted owl conflict, MRC is continuing to monitor the status of the barred owl invasion on its forest lands. Here are some facts regarding Barred Owl distribution on MRC lands:

- Barred Owl detections have increased exponentially every year on MRC lands since 2005 (Fig. 1). As of 2008, Barred Owls have been detected at 16 unique Spotted Owl territories (Figs. 2 & 3).
- In areas where Barred Owls have been seen or heard for at least two seasons, Spotted Owls have become less vocally responsive and more difficult to find.
- In 2008, four Spotted Owl territories successfully reproduced and fledged young where Barred Owls were previously detected. Three of these territories remained undetected during surveys for most of the breeding season, but were later detected in July or August with young.

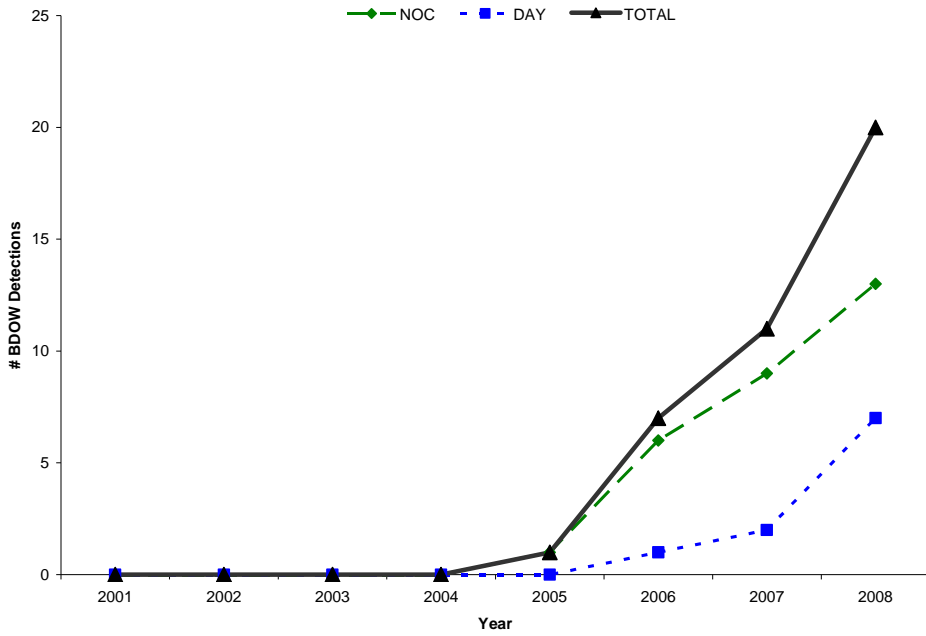


Figure 1: Barred detection histories by year from 2001-2008.

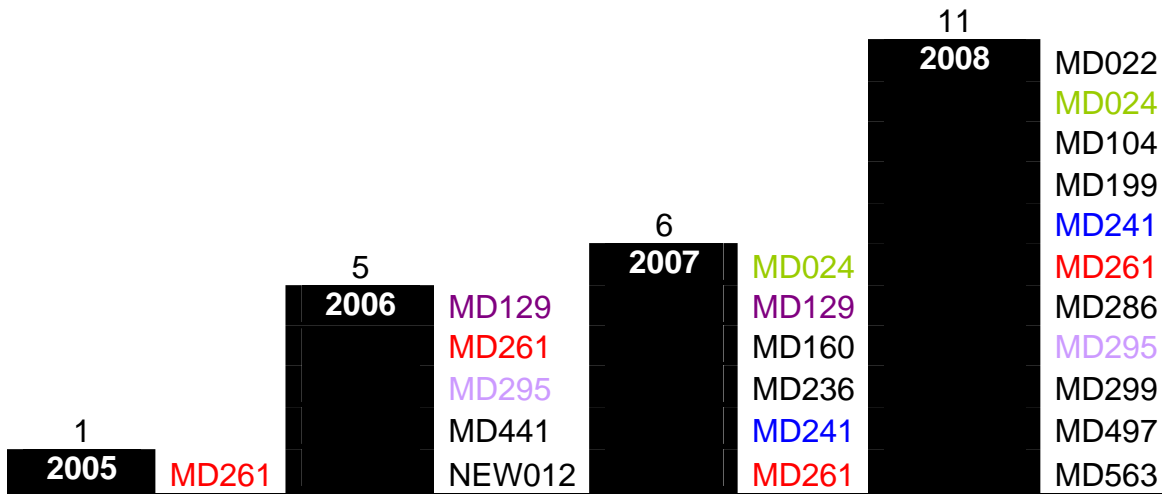


Figure 2: Number of Spotted Owl territories with Barred Owl detections, 2005-2008. Sixteen unique Spotted Owl territories have Barred Owl detections.

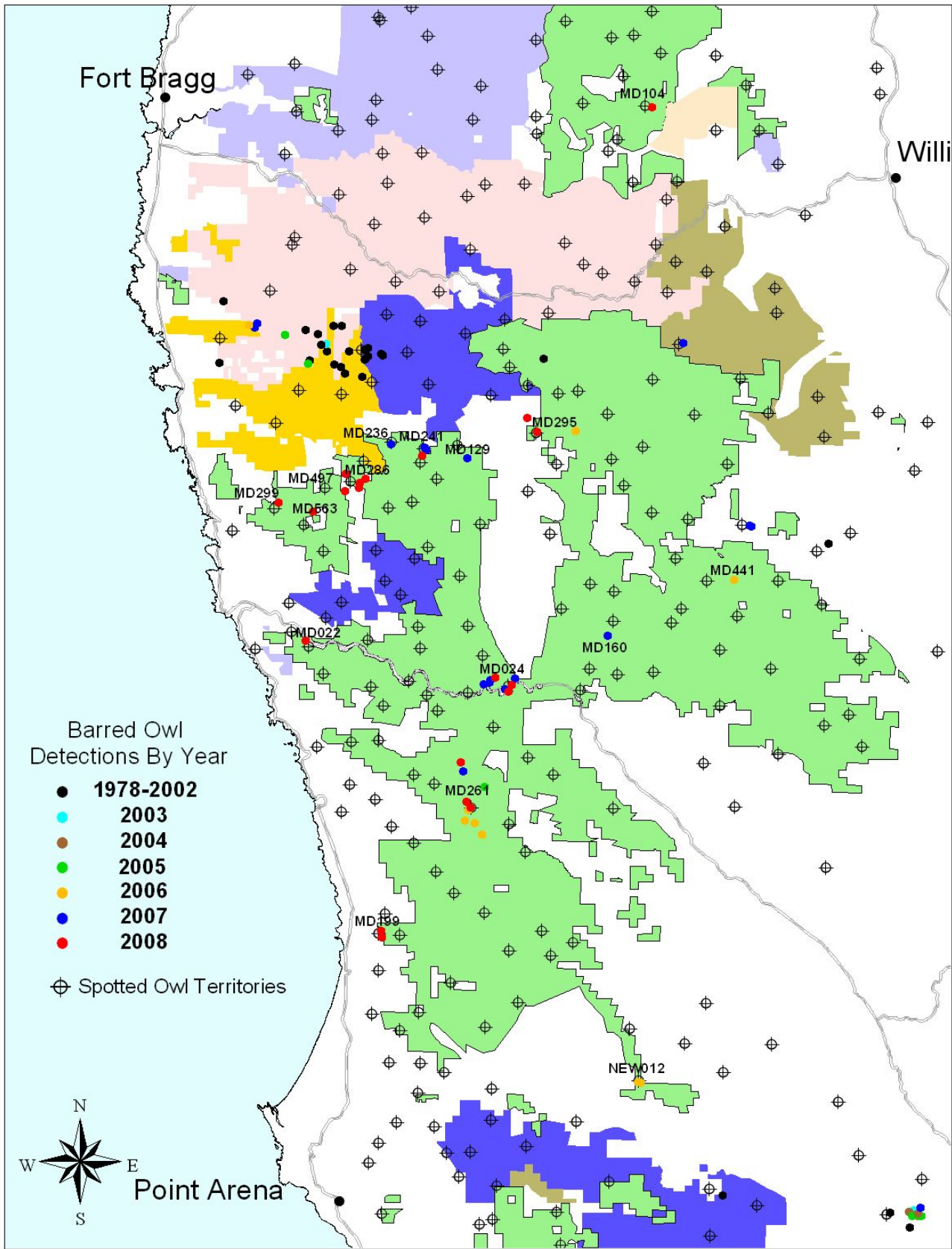


Figure 3: Barred and spotted owl location information used from the California Natural Diversity Database and Mendocino Redwood Company survey records.

Adaptive Management: There has been a significant increase in the number and spatial extent of Barred Owl detections since 2006. The rapid invasion of Spotted Owl sites by Barred Owls in such a short time suggests that a population threshold may have been reached locally or in other areas within dispersal distance. We are continuing to survey and monitor barred owl detections on our landscape to annually assess the state of barred owls on our landscape and how they may be affecting our spotted owls. Additionally, we are working very closely with state and federal agencies to develop management solutions to this increasingly important biological issue.

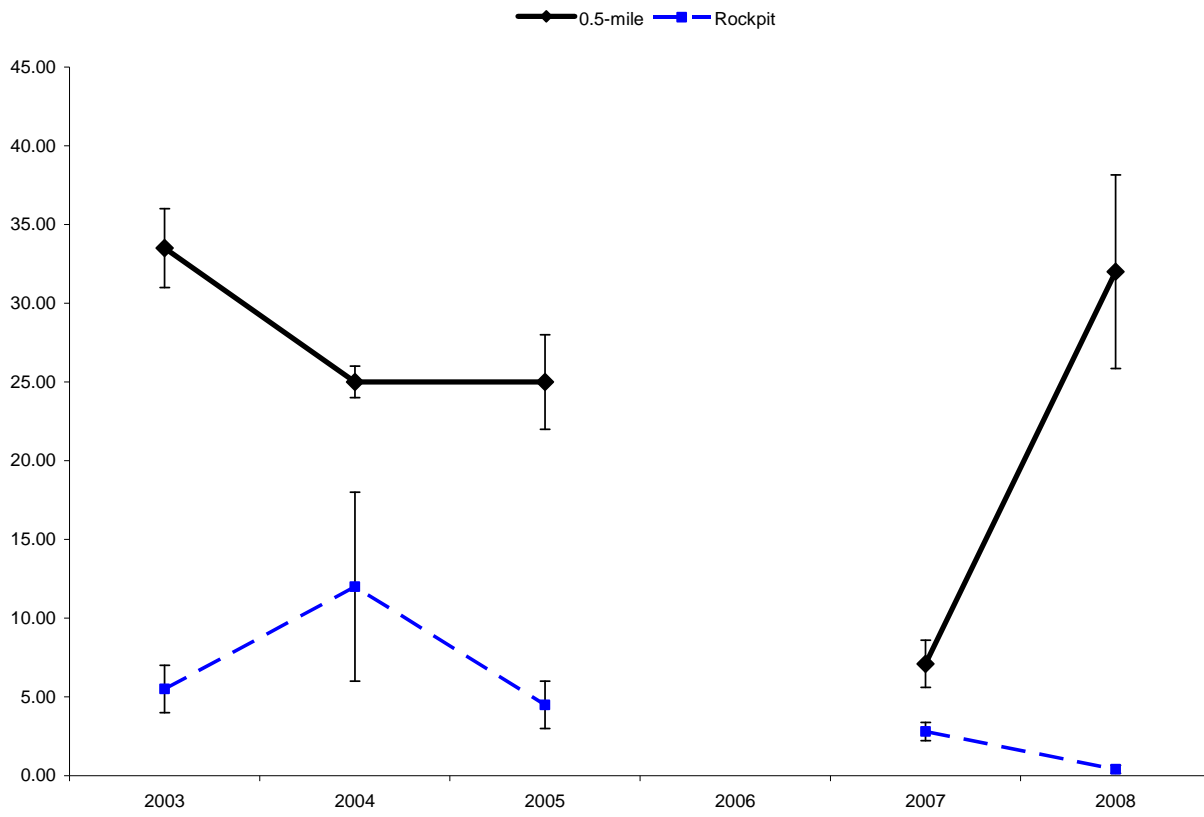
#### IV. Marbled Murrelet Surveys and Radar Monitoring

The marbled murrelet (*Brachyramphus marmoratus*; MAMU) is a small Pacific seabird found in coastal nearshore waters of western North America ranging from the Aleutian islands in the north to northern Mexico in the south. This species is unique among members of the Alcidae in that it typically nests in trees associated with late-seral and old growth coniferous forests and may travel substantial distances inland to nest sites. Since murrelets do not construct their nests, they must rely upon the presence of old and/or mature trees with large limb diameters, deformities, canopy epiphytes, mistletoe brooms, or debris accumulations for suitable nesting platforms.

Declines in murrelet population numbers throughout their geographic range have been attributed to the species' low fecundity, increased at sea mortalities from oils spills and gill nets, reduced prey-base from over-fishing, and the removal of suitable nesting habitat (i.e. late-seral and old growth habitat). In 1992, these factors prompted the U.S. Fish and Wildlife Service and the State of California to list the Marbled Murrelet as threatened and endangered, respectively.

Mendocino Redwood Company conducts audio-visual surveys around suitable murrelet habitat within 0.25-mile of timber operations proposed during the breeding season, and uses radar to monitor a known murrelet population in Lower Alder Creek. Murrelet results for 2008 are as follows:

- In 2008, a total of 11 radar surveys were conducted on Lower Alder Creek. Six surveys were conducted at the 0.5-mile marker station, and five surveys were conducted at the Rockpit (located 2.3 miles east of Highway 1).
- Mean number of radar detections were substantially higher at the 0.5-mile station compared to the Rockpit (32.00 versus 0.40; Fig. 1). Radar detection numbers are consistently different between the two stations as they differ in proximity to the ocean and topography (Fig. 1).
- Trends in radar detections show that 2008 was similar to 2003 in having higher mean number of detections. Mean number of radar detections was the lowest on record for 0.5-mile station in 2007.
- For the first time we utilized radar surveys for a timber harvest plan in the Russell Brook watershed, where multiple years of audio-visual surveys have yet to detect murrelets. We will continue to employ radar in lieu of ground surveys where possible to better determine murrelet presence.
- In total, we conducted a total 40 audio-visual murrelet surveys covering five proposed timber harvest plans. We had one visual murrelet detection—a single visual-silent bird flew over one site along Marsh Gulch during the fifth survey in late-July. An additional four surveys were conducted for occupancy and they yielded no further murrelet detections at this site.



**Figure 1: Mean number of murrelet-type targets detected with radar at two survey stations on Alder Creek, 2003-2008. Radar surveys were not conducted in 2006 because the radar truck was not operational at this time.**

## V. Mesocarnivore Distribution on Commercial Timberlands in Mendocino County

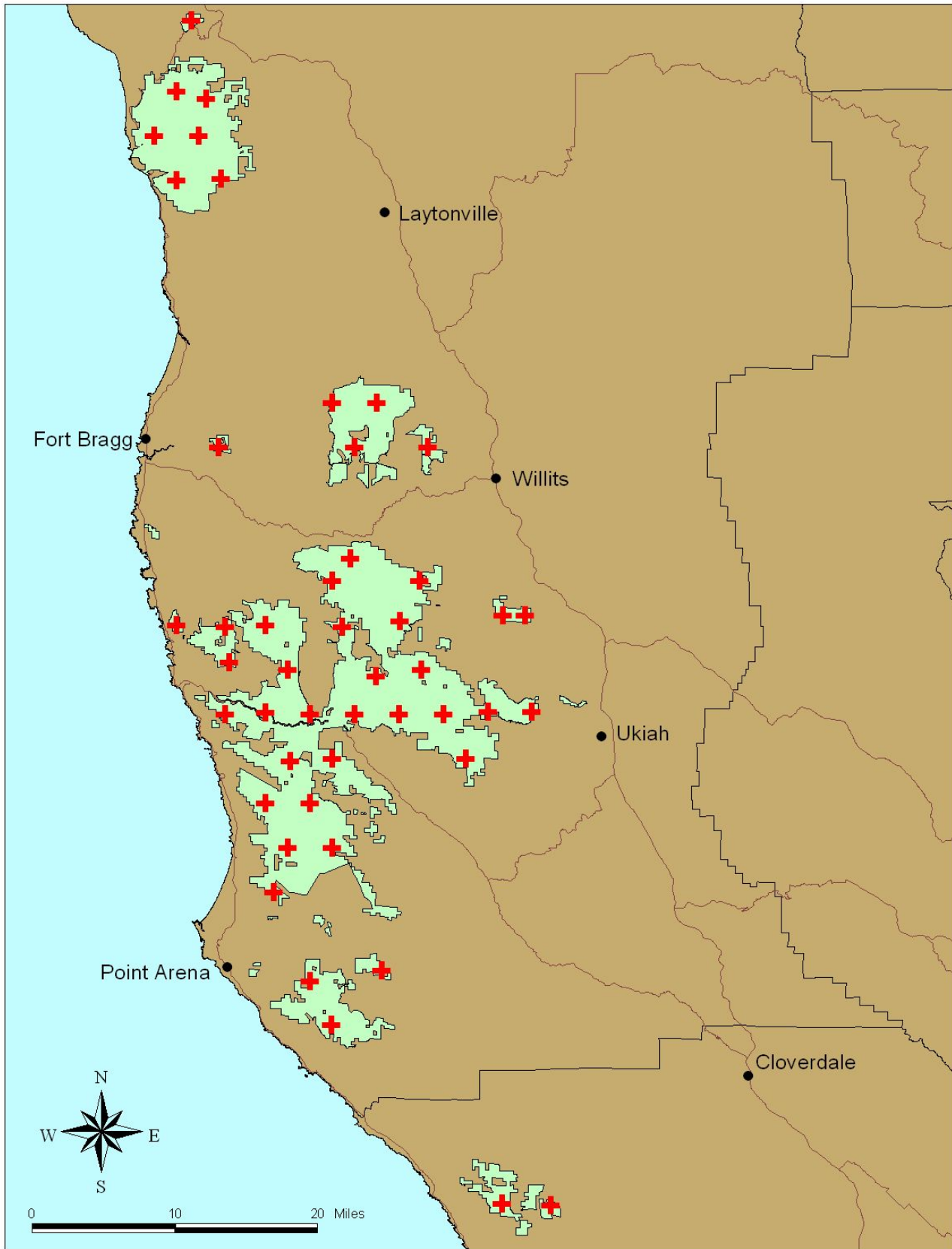
Historic timber harvests have significantly reduced the amount of old growth and late-seral forest in northwestern California which has incited concern over the population status and distribution of several animal species in the region. While much attention has been focused on the northern spotted owl and marbled murrelet, increasing attention is now being focused on the distribution and status of forest carnivores, specifically the Pacific fisher (*Martes pennanti pacifica*) and Humboldt marten (*Martes americana humboldtensis*).

The Pacific fisher currently exists in two disjunct populations in California—one in northwestern California, and the other in southern Sierra Nevada mountains. Compared to its historic range in California (as outlined in Grinnell et al. 1937), the Pacific fisher has become increasingly isolated during the past century due to trapping, habitat fragmentation, and other anthropogenic pressures. Because of a widespread decline and increasing isolation of Pacific fisher populations throughout its western range, the United States Fish and Wildlife Service considered the Pacific fisher for listing under the Endangered Species Act (ESA) as “warranted but precluded.” Although this decision did not result in listing the Pacific fisher as threatened or endangered, it did, however, maintain the Pacific fisher’s status as a candidate species for listing which will be reviewed annually. Thus, a future listing under the ESA is highly probable.

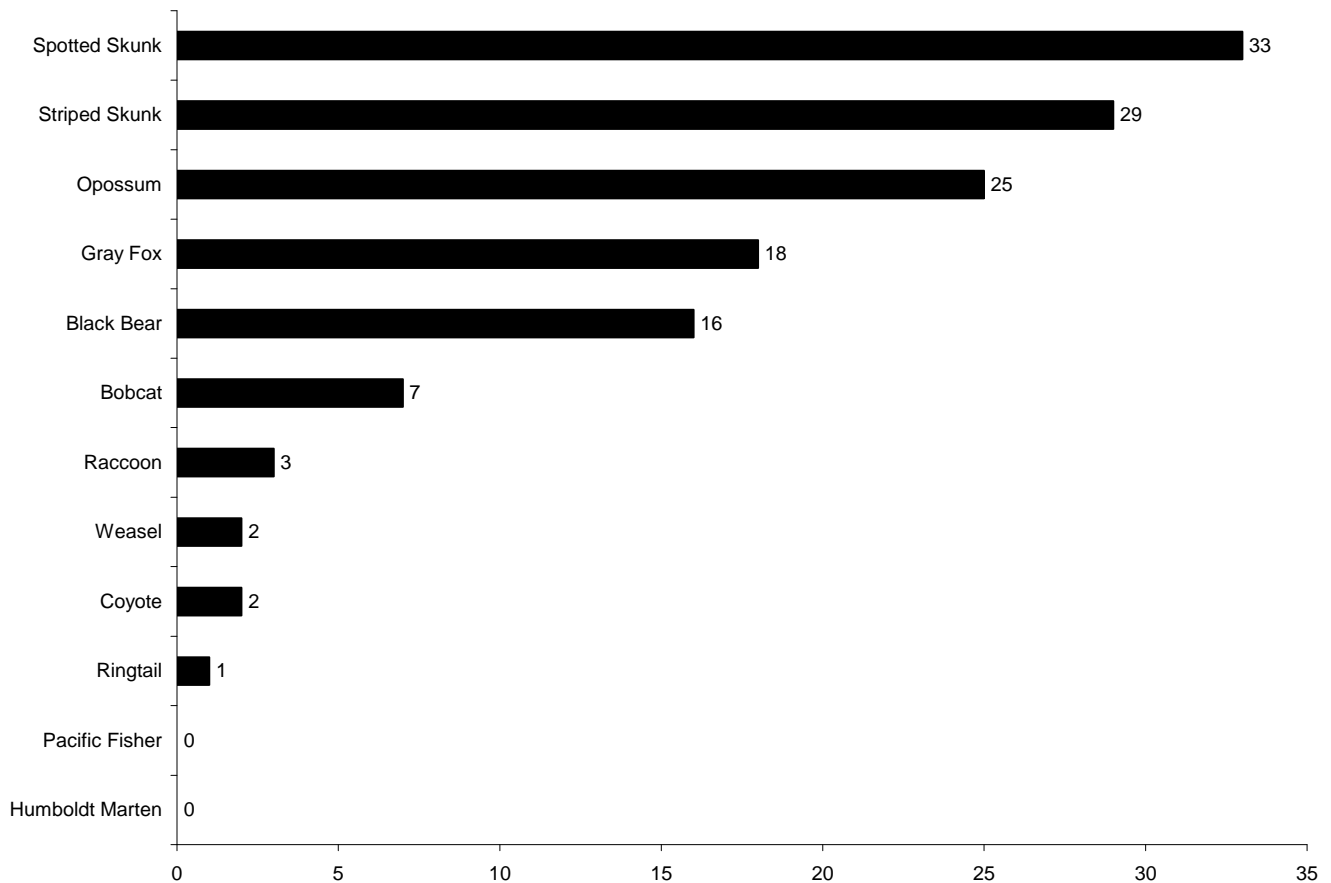
In January 2008, the Center for Biological Diversity submitted a petition to the California Fish and Game Commission to list the Pacific fisher under the California Endangered Species Act (CESA), citing many of the reasons listed above, as well as the existence of numerous threats which have no regulatory mechanisms of control at this time. Although this petition was initially denied after review in July 2008, additional information was subsequently provided to the Commission sufficient to make the Pacific Fisher a candidate species under CESA. This triggers a 12-month review period to determine whether listing under CESA is warranted.

Because Pacific fisher and Humboldt marten remain an important conservation issue in northwestern California, Mendocino Redwood Company initiated track-plate surveys in 2004 to document the distribution of these species, as well as the distribution of some of the more common carnivore species on its landscape. Here is a summary of the survey results:

- A total of 47 track-plate sites were surveyed from 2004-2008, covering MRC’s landscape (Fig. 1). The methods used were designed to detect Pacific fisher and Humboldt marten (Zielinski and Kucera, 1995).
- Pacific fisher and Humboldt marten were not detected at any of the track-plate sites during the five-year survey effort (Fig. 2).
- Ten carnivore species were detected at track-plate sites. Spotted and striped skunks comprised the majority of the detections across the entire landscape, followed by opossum, gray fox, and black bear (Fig 2). These top five species accounted for almost 90% of the site detections at track-plate sites.



**Figure 1: Survey locations for 47 track-plate sites surveyed from 2004-2008. Neither Pacific fisher nor Humboldt marten were detected during these surveys.**



**Figure 2: Number of site detections by species for track-plate surveys conducted at 47 sites from 2004-2008.**

Adaptive Management: Historical records indicate that both Pacific fisher and Humboldt marten were present in coastal Mendocino County in 20<sup>th</sup> Century. However, it is unknown how abundant these species were at the time and if this region represented the southern fringes of their ranges. While our current survey effort indicates that Pacific fisher and Humboldt marten are either absent, or exist in such low densities to elude detection by our methods, future systematic survey efforts will be necessary to reassess this conclusion and also examine any changes in carnivore species composition that may be a response to habitat changes over time. Prior to undertaking another landscape-wide survey effort, we propose to monitor select areas on the landscape considered to be the best available habitat for Pacific fisher and Humboldt marten. Furthermore, we envision conducting a landscape-wide survey effort every 15-20 years reassess carnivore distribution.

## VI. Songbird Diversity and Distribution Patterns on Commercial Timberlands—wait on 2009 monitoring site data

Redwood and mixed-conifer/hardwood forests of northwestern California provide important habitat for many resident and migrant species of songbirds. Concern over the population stability of neotropical migrant species has increased over the years because several species face population pressures on both their wintering grounds in the tropics and breeding grounds in temperate regions. Timber harvest is an activity that alters forest structure and composition, which in turn, may affect breeding and foraging habitats of resident and migrant songbirds. In northwestern California, only a few songbird species are identified as a state species of special concern and none are currently listed as threatened or endangered in Mendocino and Sonoma counties. Regardless, relatively few studies have examined songbird diversity and distribution patterns on commercial timberlands.

Point-count surveys are a relatively inexpensive method to estimate songbird species richness and abundance for a variety of landscapes, and can be used in conjunction with vegetative data to develop models to predict bird associations with specific habitat types. This method is useful for not only describing community ecology of birds, but also providing information that might be used as a decision-tool for making management recommendations; it also has predictive capabilities for assessing potential impacts of future projects on the avian community and could be incorporated into MRC's landscape planning model.

In 2005, MRC initiated a songbird monitoring plan to collect baseline information on songbird diversity and distribution on its landscape. By developing a better understanding of the ecological relationships of songbirds on commercial timberlands, MRC will be in a position to peer into the future to foresee possible management issues before they arise. Moreover, songbirds may serve as valuable indicators of ecosystem function and health; changes in their diversity could highlight environmental change long before it becomes readily apparent.