













# Humboldt Redwood Company Northern Lands

## High Conservation Value Forests (HCVF) and Representative Sample Areas (RSA)

### HCVF

-  Riparian Buffers & adjacent Steep Slopes (Typically consist of Inner No Harvest Band with outer High Basal Area/Crown Cover Selection band)
-  Marbled Murrelet Conservation Areas (MMCA)
-  Old Growth Marbled Murrelet Habitat Buffers
-  Potential Type 1 Old Growth Stands
-  Potential Type 2 Old Growth Stands

### RSA

-  Spotted Owl Habitat Retention Areas
-  Spotted Owl Activity Center Buffers
-  Oregon White Oak Stand
-  Prairies
-  Serpentine Outcrops
-  Humboldt Milkweed (State Endangered Plant)
-  Ponds

 Neighboring Parks and Reserves

