| MRC FIRES LOCATIONS AND CONTACTS AS OF JULY 17, 2008 (7:00 AM) | | | | | | | |
|---|---|---|---|---|---|---|---|
| REFERENCE # | MRC NAME | CAL FIRE NAME | ACRES | MRC ACRES | % CONTAINMENT | CONTACT | CELL # |
| 1 | J Road | | 2 | 3 | 100 | Jon Woessner | 489-1373 |
| 2 | Table Mountain | TABLE MOUNTAIN | 146 | 146 | 100 | Jon Woessner | 489-1373 |
| 3 | Salmon Creek | NAVARRO | 1770 | 1396 | 100 | Jon Woessner | 489-1373 |

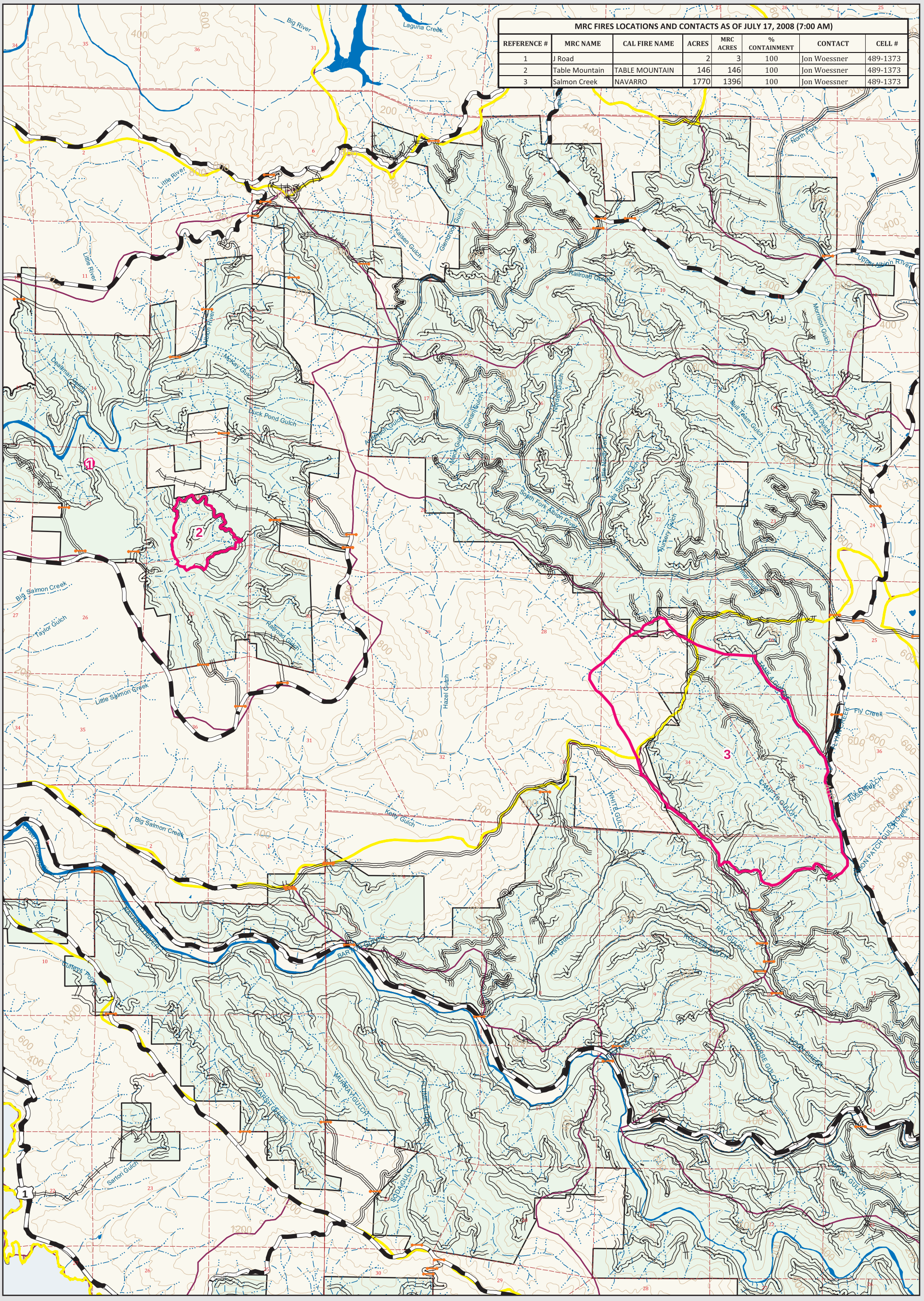


N W E S

Scale 1:50,000

0 0.5 1 1.5 2 Miles

0 2,500 5,000 7,500 10,000 Feet

MENDOCINO

*Transportation*

- *Paved Roads*
- *Rocked Roads*
- *Native Roads*
- *Jeep Trail*
- *FIRE PERIMETER*
- *Planning Watershed Boundary*
- *Inventory Block Boundary*
- *200 ft. Elevation Contour Interval*
- *40 ft. Elevation Contour Interval*
- *Gates*
- *Mendocino Redwood Company Ownership*

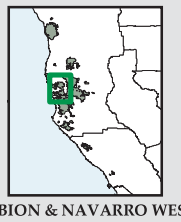

ALBION & NAVARRO WEST

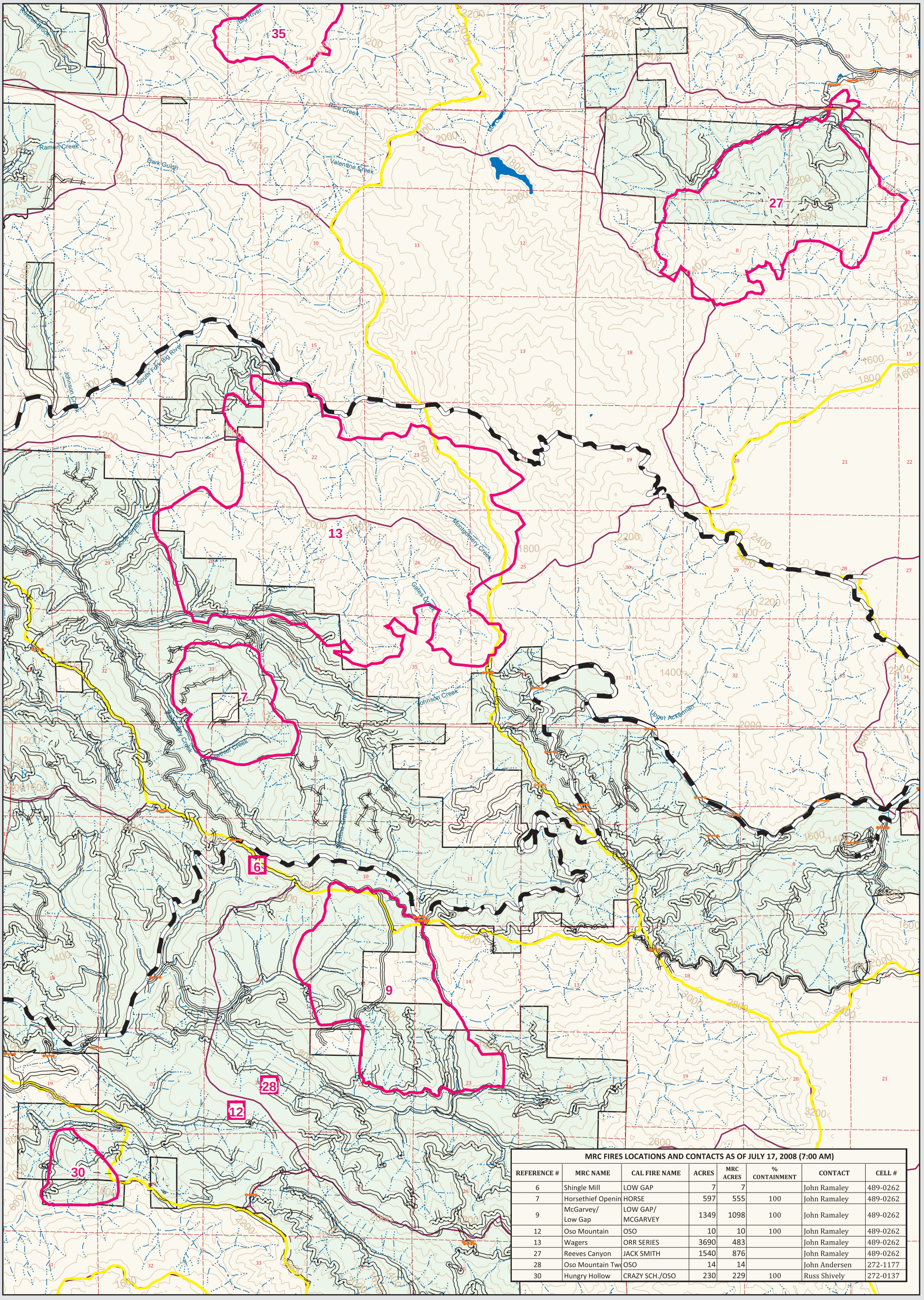


**MRC FIRES LOCATIONS AND CONTACTS AS OF JULY 17, 2008 (7:00 AM)**

| REFERENCE # | MRC NAME | CAL FIRE NAME | ACRES | MRC ACRES | % CONTAINMENT | CONTACT | CELL # |
|---|---|---|---|---|---|---|---|
| 6 | Shingle Mill | LOW GAP | 7 | 7 | | John Ramaley | 489-0262 |
| 7 | Horsethief Openin | HORSE | 597 | 555 | 100 | John Ramaley | 489-0262 |
| 9 | McGarvey/ Low Gap | LOW GAP/ MCGARVEY | 1349 | 1098 | 100 | John Ramaley | 489-0262 |
| 12 | Oso Mountain | OSO | 10 | 10 | 100 | John Ramaley | 489-0262 |
| 13 | Wagers | ORR SERIES | 3690 | 483 | | John Ramaley | 489-0262 |
| 27 | Reeves Canyon | JACK SMITH | 1540 | 876 | | John Ramaley | 489-0262 |
| 28 | Oso Mountain Two | OSO | 14 | 14 | | John Andersen | 272-1177 |
| 30 | Hungry Hollow | CRAZY SCH./OSO | 230 | 229 | 100 | Russ Shively | 272-0137 |

N W E S

Scale 1:54,000

0 0.5 1 1.5 2 Miles

0 2,500 5,000 7,500 10,000 Feet

*Transportation*

- *Paved Roads*
- *Rocked Roads*
- *Native Roads*
- *Jeep Trail*
- *FIRE PERIMETER*
- *Planning Watershed Boundary*
- *Inventory Block Boundary*
- *200 ft. Elevation Contour Interval*
- *40 ft. Elevation Contour Interval*
- *Gates*
- *Mendocino Redwood Company Ownership*

MENDOCINO

NAVARRO EAST

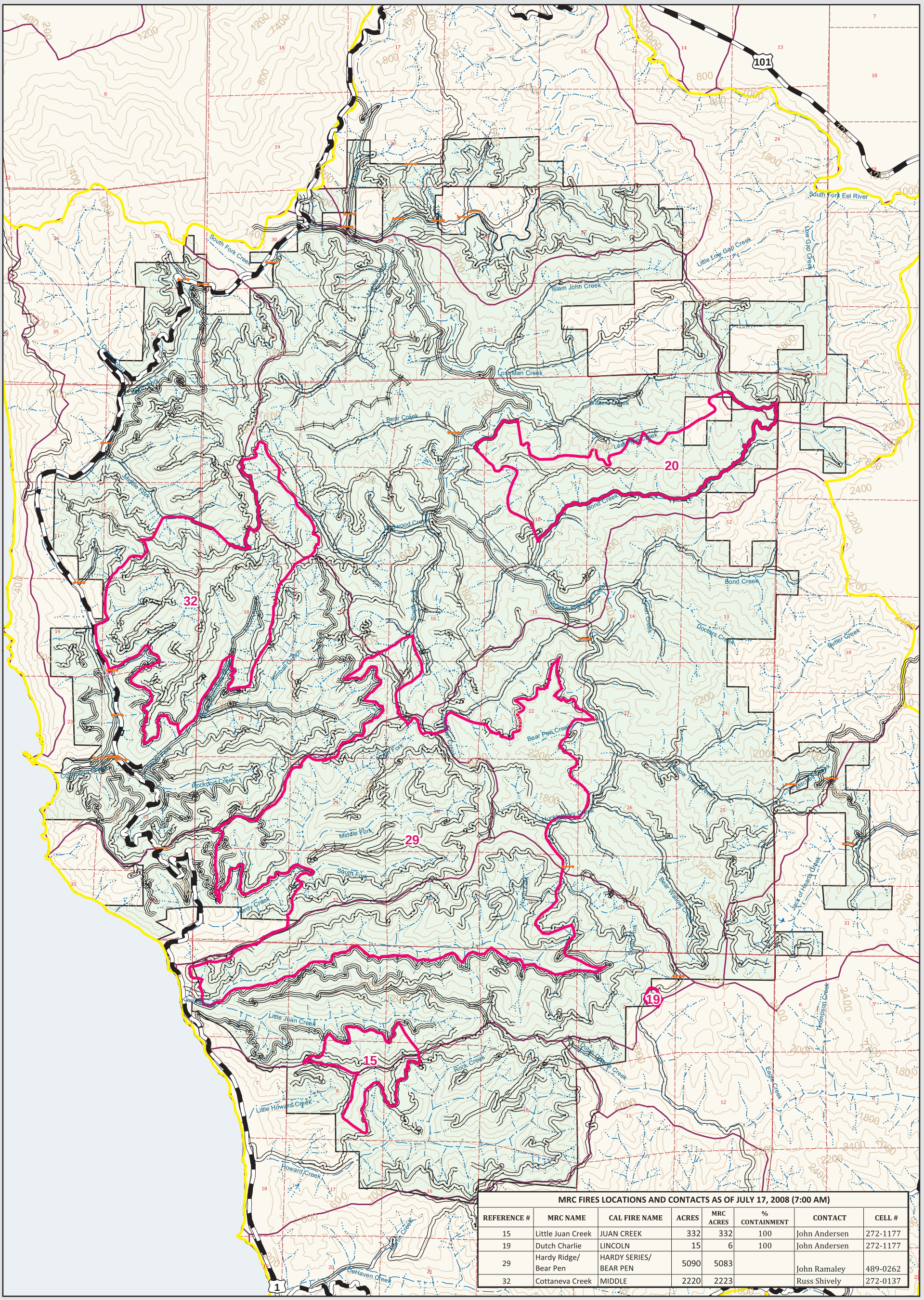


**MRC FIRES LOCATIONS AND CONTACTS AS OF JULY 17, 2008 (7:00 AM)**

| REFERENCE # | MRC NAME | CAL FIRE NAME | ACRES | MRC ACRES | % CONTAINMENT | CONTACT | CELL # |
|---|---|---|---|---|---|---|---|
| 15 | Little Juan Creek | JUAN CREEK | 332 | 332 | 100 | John Andersen | 272-1177 |
| 19 | Dutch Charlie | LINCOLN | 15 | 6 | 100 | John Andersen | 272-1177 |
| 29 | Hardy Ridge/ Bear Pen | HARDY SERIES/ BEAR PEN | 5090 | 5083 | | John Ramaley | 489-0262 |
| 32 | Cottaneva Creek | MIDDLE | 2220 | 2223 | | Russ Shively | 272-0137 |

N W E S

Scale 1:60,000

0 0.5 1 1.5 2 Miles

0 2,500 5,000 7,500 10,000 Feet

*Transportation*

- *Paved Roads*
- *Rocked Roads*
- *Native Roads*
- *Jeep Trail*
- *FIRE PERIMETER*
- *Planning Watershed Boundary*
- *Inventory Block Boundary*
- *200 ft. Elevation Contour Interval*
- *40 ft. Elevation Contour Interval*
- *Gates*
- *Mendocino Redwood Company Ownership*

MENDOCINO

ROCKPORT

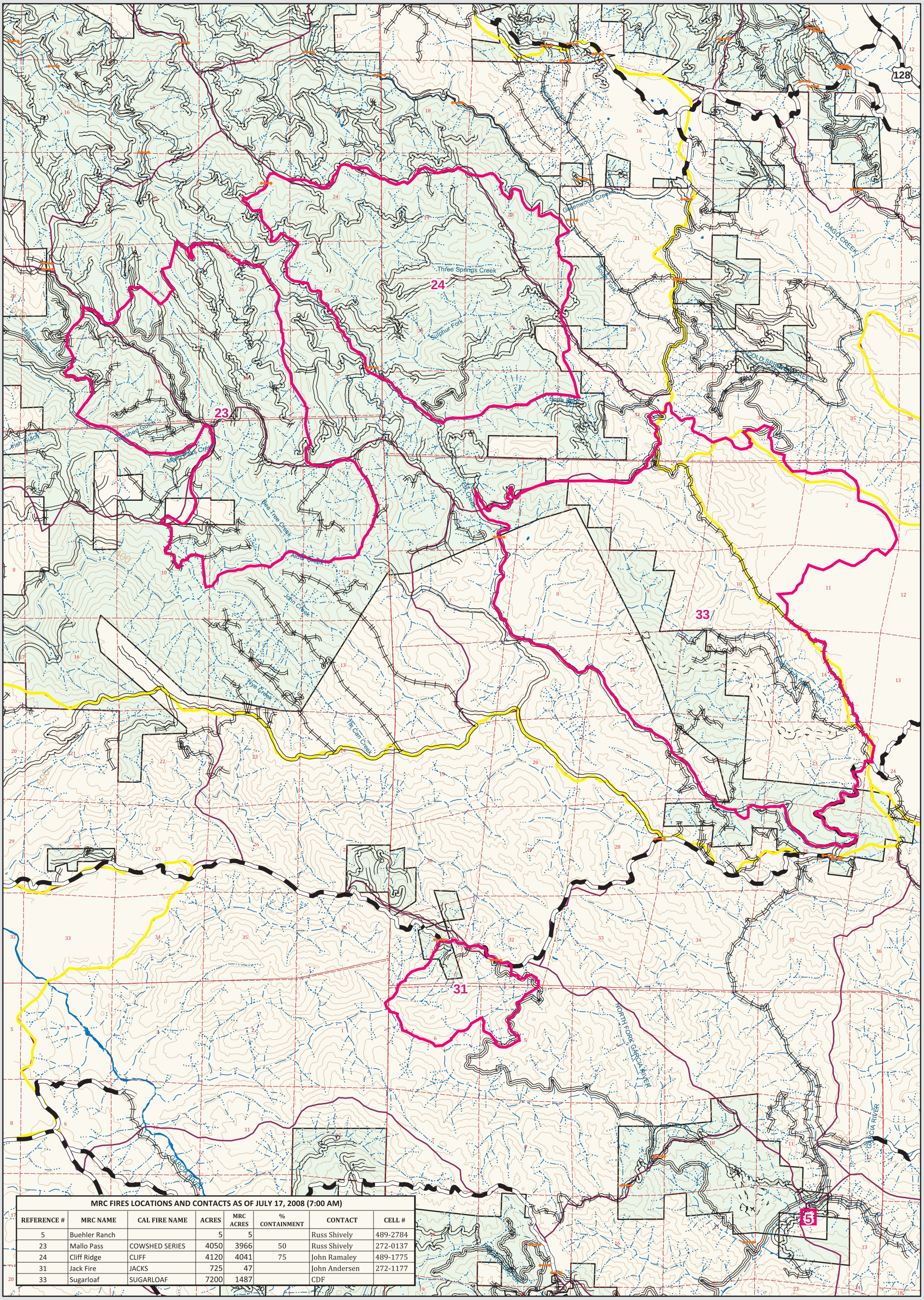


MRC FIRES LOCATIONS AND CONTACTS AS OF JULY 17, 2008 (7:00 AM)

| REFERENCE # | MRC NAME | CAL FIRE NAME | ACRES | MRC ACRES | % CONTAINMENT | CONTACT | CELL # |
|---|---|---|---|---|---|---|---|
| 5 | Buehler Ranch | | 5 | 5 | | Russ Shively | 489-2784 |
| 23 | Mallo Pass | COWSHED SERIES | 4050 | 3966 | 50 | Russ Shively | 272-0137 |
| 24 | Cliff Ridge | CLIFF | 4120 | 4041 | 75 | John Ramaley | 489-1775 |
| 31 | Jack Fire | JACKS | 725 | 47 | | John Andersen | 272-1177 |
| 33 | Sugarloaf | SUGARLOAF | 7200 | 1487 | | CDF | |

N W E S

Scale 1:60,000

0 0.5 1 1.5 2 Miles

0 2,500 5,000 7,500 10,000 Feet

*Transportation*

- *Paved Roads*
- *Rocked Roads*
- *Native Roads*
- *Jeep Trail*
- *FIRE PERIMETER*
- *Planning Watershed Boundary*
- *Inventory Block Boundary*
- *200 ft. Elevation Contour Interval*
- *40 ft. Elevation Contour Interval*
- *Gates*
- *Mendocino Redwood Company Ownership*

SOUTH COAST